

**2nd EVENT OF EUROPEAN RALLY CHAMPIONSHIP  
RALLY “LIEPAJA 2021”****Date:** 28/06/2021**Time** 20:00**Subject :** Bulletin Nr.2**Document No** : 1.2

---

**From:** The Clerk of the Course/ *Sacensību vadītāja*  
**To:** All competitors/(Crew Members) *Visiem Dalībniekiem*  
**Number of pages:** 1 **Appendixes:** 0 pages

---

1. Following corrections in rally regulations:

1.3. DISTANCE

Total special stage distance 179.02 km  
Total rally distance 669.05 km  
Number of special stages 10 (8 different stages)

Please see attached appendix No.1.

2. Due to the COVID – 19 restrictions on Latvia, Organizer must cancel SS3/4 Talsi city stage. Please follow new itinerary.
3. Please follow the Road book corrections (please see appendix). Printed materials version will be available in administrative checks

Please see attached pages.

Janis Krastins  
COC RALLY LIEPAJA 2021



**Appendix 1. Thursday, July 1 (Sunrise: 4:35, Sunset: 22:19)**

TC	LOCATION	SS distance	Liaison distance	Total distance	Target time	1st car due
TCFP Free Practice					<b>From:</b>	<b>14:00</b>
		<b>Free practice closes at:</b>				<b>16:40</b>
<b>RZ Q</b>	Refuel and Tyre marking Free practice (all competitors)	(4,61)	(27,24)	(31,85)		
TCQS	VARTAJA					16:57
<b>QS</b>	<b>Welcome to Latvia! (VĀRTAJA)</b>	<b>4,61</b>			<i>00:03</i>	<b>17:00</b>
TCPF	Parc Ferme IN/ EARLY ARRIVAL ALLOWED		27,24	31,85	00:50	17:50

**Appendix 1. Friday, July 2 (Sunrise: 4:36, Sunset: 22:19)**

TC	LOCATION	SS distance	Liaison distance	Total distance	Target time	1st car due
0	TALSĪ AIRFIELD PRESTART ZONE OUT					<b>11:25</b>
RZ	Remote refuel TALSĪ AIRFIELD AREA					
1	Distance to next refuel	(52,94)	(43,61)	(96,55)		
0A	TALSĪ CITY PODIUM		2,35	2,35	00:15	11:40
1			3,79	3,79	00:17	11:57
SS 1	<b>SC Grupa/Eurovia (MUNDINGCIEMS)</b>	<b>27,00</b>			00:03	<b>12:00</b>
2			6,85	33,85	00:37	12:37
SS2	<b>TALSĪ LOOKOUT (STRAZDE)</b>	<b>25,94</b>			00:03	<b>12:40</b>
3	<b>Talsi culture centre - media zone</b>		20,56	46,50	01:15	13:55
4	<b>Talsi culture centre - media zone</b>		2,85	2,85	00:15	14:10
4A	Regrouping & Technical zone IN		7,21	7,21	00:20	<b>14:30</b>
	<b>Regrouping &amp; technical zone TALSĪ AIRFIELD</b>				<b>00:40</b>	
4B	Regrouping & Technical zone OUT / REMOTE SERVICE IN					15:10
	<b>REMOTE SERVICE AREA A - TALSĪ</b>	<b>(52,94)</b>	<b>(43,61)</b>	<b>(96,55)</b>	<b>00:15</b>	
4C	REMOTE SERVICE OUT					15:25
RZ	Remote refuel TALSĪ AIRFIELD AREA					
2	Distance to next refuel	(35,16)	(47,48)	(82,64)		
5			5,48	5,48	00:17	15:42
SS5	<b>SIXT rent a car (LAIDZE)</b>	<b>17,80</b>			00:03	<b>15:45</b>
6			22,41	40,21	00:52	16:37
SS6	<b>Ramirent (ANDUMI)</b>	<b>17,36</b>			00:03	<b>16:40</b>
6A	TALSĪ AIRFIELD- Refuel zone IN		19,59	36,95	00:50	17:30
RZ	Remote refuel TALSĪ AIRFIELD AREA					
3	Distance to next refuel	(0,00)	(147,96)	(147,96)		
6B	Regrouping & Technical zone IN		145,34	145,34	02:18	19:48
6C	Technical zone out / Flexi Service Park Liepaja IN			Minimal time	00:10	19:58
	<b>FLEXI Service B - LIEPAJA DEPO</b>	<b>(35,16)</b>	<b>(192,82)</b>	<b>(227,98)</b>	<b>00:45</b>	
6D	<b>FLEXI Service Park Liepaja OUT- EARLY ARRIVAL ALLOWED</b>					20:43
6E	<b>Parc Ferme IN-EARLY ARRIVAL ALLOWED</b>		0,92	0,92	00:07	20:50
	All cars(except re-starting crews) to be in Parc Ferme no later than					<b>23:30</b>
	<b>Leg 1 Total</b>	<b>88,10</b>	<b>237,35</b>	<b>325,45</b>	<b>27%</b>	

Section / Sekcija 1

Section / Sekcija 2

**Appendix 1. Saturday, July 3 (Sunrise: 4:37, Sunset: 22:18)**

TC / LK	LOCATION / VIETAS NOSAUKUMS	SS dist./ dist.	PS	Liaison dist./ Pārbrauciens	Total dist./ Kopā	Target time/ Laika norma	1st car due/ 1a/m laiks
6F	<b>Start Leg 2 - Parc Ferme out</b>						<b>07:45</b>
6G	Service Park Liepaja IN			1,70	1,70	00:10	07:55
	<b>Service C - LIEPAJA DEPO</b>	<b>(0,00)</b>		<b>(2,62)</b>	<b>(2,62)</b>	<b>00:15</b>	
6H	Service Park Liepaja OUT						08:10
RZ	Refuel LIEPAJA service out all competitors						
4	Distance to next refuel	(46,50)		(124,87)	(171,37)		
7				31,60	31,60	00:47	08:57
SS 7	<b>Neste 1 (PALPLAKA)</b>	<b>18,42</b>				00:03	<b>09:00</b>
8				26,78	45,20	00:52	09:52
SS 8	<b>Invest in Liepaja! (MAZILMĀJA)</b>	<b>12,01</b>				00:03	<b>09:55</b>
RZ	Remote refuel KALVENE ERC2 only	(30,43)		(67,82)	(98,25)		
4A	Distance to next refuel	(16,07)		(57,05)	(73,12)		
9				25,06	37,07	00:47	10:42
SS 9	<b>Liepāja 1 (VECPILS)</b>	<b>16,07</b>				00:03	<b>10:45</b>
9A	Regrouping & Technical zone IN			41,43	57,50	01:15	12:00
	<b>Regrouping &amp; technical zone (LIEPAJA)</b>					<b>00:30</b>	
9B	Regrouping & Technical zone OUT / Service Park Liepaja IN						12:30
	<b>Service D - LIEPAJA DEPO</b>	<b>(46,50)</b>		<b>(124,87)</b>	<b>(171,37)</b>	<b>00:30</b>	
9C	Service Park Liepaja OUT						13:00
RZ	Refuel LIEPAJA service out all competitors						
5	Distance to next refuel	(44,42)		(126,11)	(170,53)		
10				31,60	31,60	00:47	13:47
SS 10	<b>Neste 2 (PAPLAKA)</b>	<b>18,42</b>				00:03	<b>13:50</b>
11				35,70	54,12	00:57	14:47
SS 11	<b>Canon Biznesa centrs Liepāja (PODNIKI)</b>	<b>9,93</b>				00:03	<b>14:50</b>
RZ	Remote refuel KALVENE ERC2 only	(28,35)		(68,99)	(97,34)		
5A	Distance to next refuel	(16,07)		(58,62)	(74,69)		
12				17,38	27,31	00:32	15:22
SS 12	<b>Liepāja 2 (VECPILS)</b>	<b>16,07</b>				00:03	<b>15:25</b>
12A	Regrouping & Technical zone IN			41,43	57,50	01:15	16:40
	<b>Regrouping &amp; technical zone (LIEPAJA)</b>					<b>00:10</b>	
12B	Regrouping & Technical zone OUT / Service Park Liepaja IN						16:50
	<b>Service E - LIEPAJA DEPO</b>	<b>(44,42)</b>		<b>(126,11)</b>	<b>(170,53)</b>	<b>00:10</b>	
12C	Service Park Liepaja OUT						17:00
12D	<b>RALLY PODIUM FINISH- Parc Ferme</b>			1,50	1,50	<b>00:10</b>	<b>17:10</b>

<b>Leg 2 total</b>	<b>90,92</b>	<b>252,68</b>	<b>343,60</b>	<b>26%</b>
--------------------	--------------	---------------	---------------	------------

**RALLY TOTALS**

Leg	No. of SS	SS dist.	Liaison dist.	Total dist.
1	<b>4</b>	<b>88,10</b>	<b>237,35</b>	<b>325,45</b>
2	<b>6</b>	<b>90,92</b>	<b>252,68</b>	<b>343,60</b>
<b>Overall distance of Rally</b>	<b>10</b>	<b>179,02</b>	<b>490,03</b>	<b>669,05</b>

27%

26%

27%

20.06.2021

Welcome/ Esiet gaidīti

# RALLY LIEPĀJA

TALSI · LIEPĀJA · 1.-3.07.2021.  FIA EUROPEAN RALLY  
CHAMPIONSHIP



LATVIJAS  
AUTOMOBILŪ  
FEDERĀCIJA



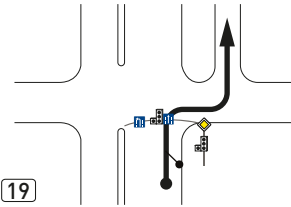
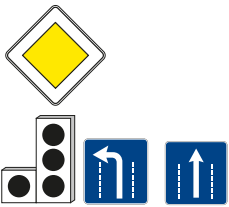
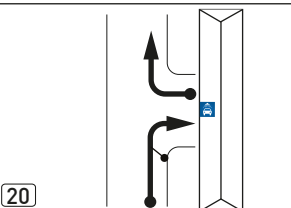
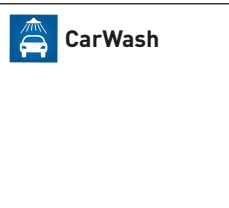
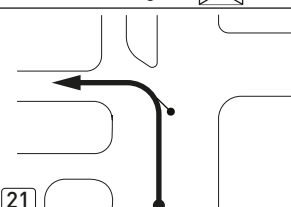
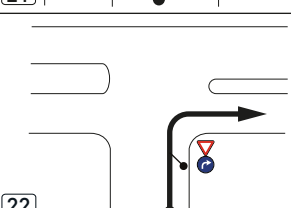

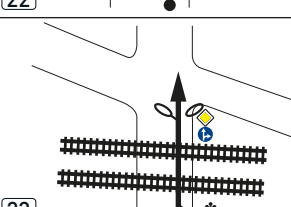
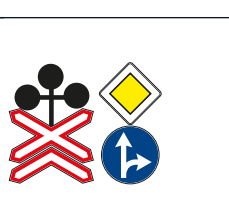
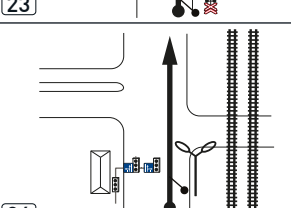
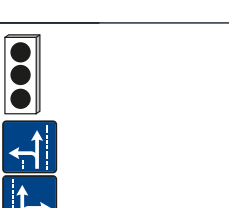
## ROAD BOOK LEG 1/LEG 2

## CORRECTIONS AND CHANGES

## LABOJUMI UN IZMAIŅAS

Free Practice 2  
Service Park Liepaja **Depo**

DISTANCE/DISTANCE:  
**33.46 ~~31.85~~ km**

DISTANCE/DISTANCE		DIRECTION/ VIRZIENS	A G INFORMATION/ INFORMĀCIJA	DISTANCE REGRESS/ ATTĀLUMS LĪDZ LK
TOTAL/ KOPĀ	PARTIAL/ LĪDZ ORIENT.			
29.64	0.59			3,82
30.08	0.44			3,38
30.19	0.11			3,27
30.29	0.10			3,17
30.87	0.58			2,59
31.54	0.67			1,92

Free Practice 2  
 Service Park Liepaja **Depo**

 DISTANCE/DISTANCE:  
**33.46 31.85 km**

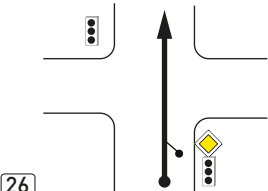

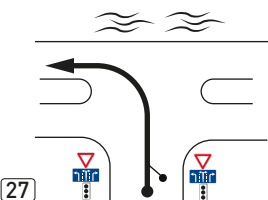

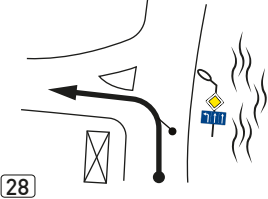
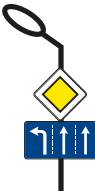
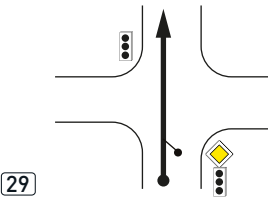

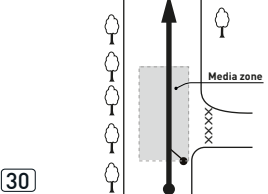
DISTANCE/DISTANCE		DIRECTION/ VIRZIENS	A G	INFORMATION/ INFORMĀCIJA	DISTANCE REGRESS/ ATTĀLUMS LIDZ LK
TOTAL/ KOPĀ	PARTIAL/ LIDZ ORIENT.				
31.87	0.33			"Service Park Liepaja"  Media zone    DOESN'T APPLY TO RALLY PARTICIPANTS/ UZ RALLIJA DALĪBNIEKĀM NEĀTTIECAS N 56.52090 E 21.01927	1,61

 Map of Service Liepaja/  
 Servisa shēma Liepājā

- Fire extinguisher/ Uguns dzēsmais aparāts
- Mediciniskā palīdzība/ Medical point
- WC
- Water point/ Ūdens ņemšanas vieta
- Car wash/ Automašīnu mazgātava
- Parking zones/ Automašīnu novietojamās vietas
- Service vehicles entrance and exit/ Servisa transporta ieeja un izieja
- Rally cars/ Rallija automašīnas

Free Practice 2  
Service Park Liepaja **Depo**

DISTANCE/ DISTANCE:  
**33.46 31.85 km**

DISTANCE/ DISTANCE		DIRECTION/ VIRZIENS	A 6	INFORMATION/ INFORMĀCIJA	DISTANCE REGRESS/ ATTĀLUMS LIDZ LK
TOTAL/ KOPĀ	PARTIAL/ LIDZ ORIENT.				
32,33	0,48	 26			1,13
32,73	0,40	 27			0,73
32,92	0,19	 28		 Uz Zemnieku ielu To Zemnieku street	0,54
33,32	0,40	 29			0,14
33,46	0,14	 30		<p>"Service Park Liepaja"</p>  Media zone  N 56.51795 E 21.02106	0,00



TC/ LK Free Practice 2

LEG/ APLIS:









**1**

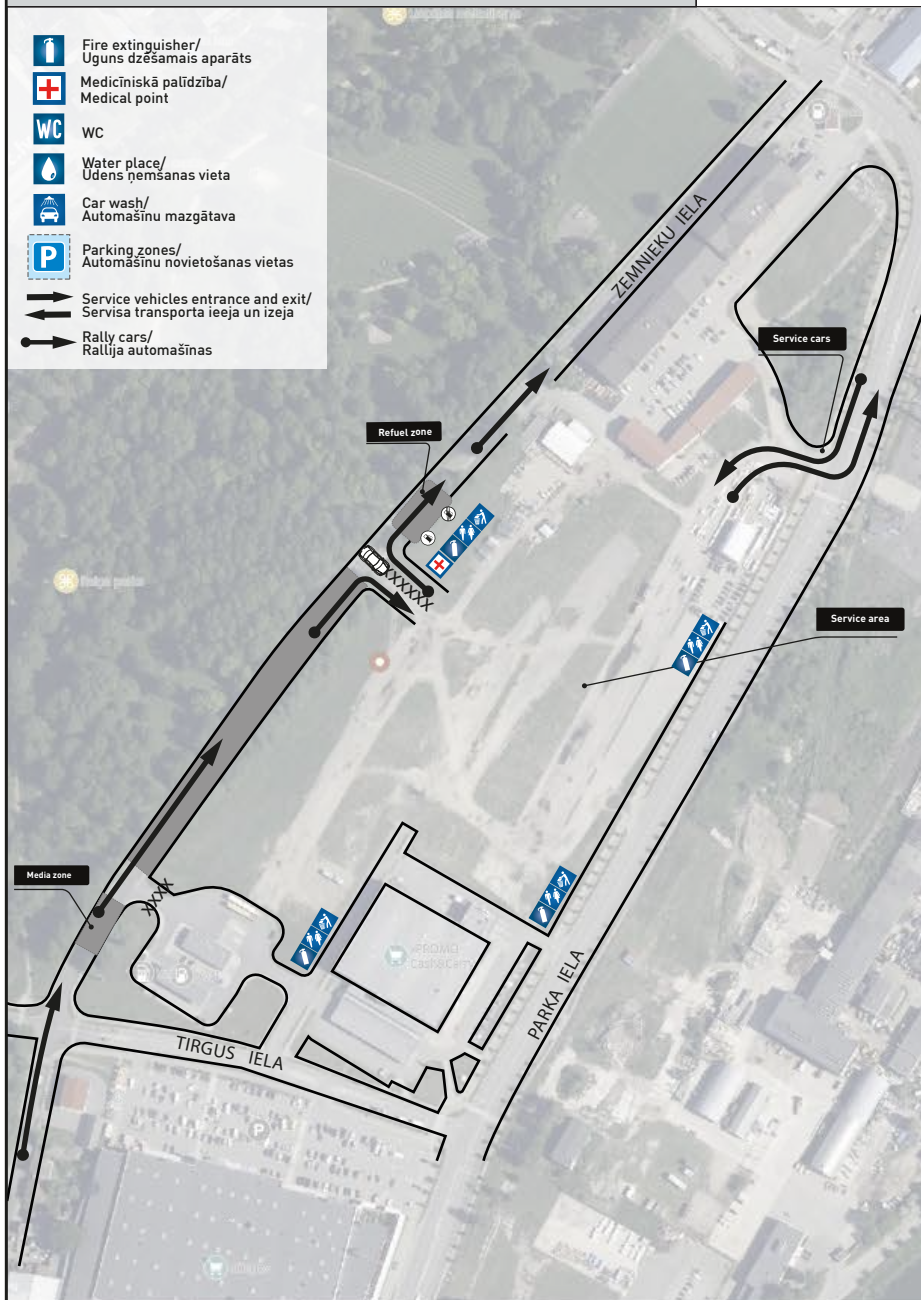
TC/ LK Service Park Liepaja **Depo**

SECTION/ SEKCIJA:

**2**

## Service - LIEPAJA DEPO

-  Fire extinguisher/  
Uguns dzēšanas aparāts
-  Medicīniskā palīdzība/  
Medical point
-  WC
-  Water place/  
Udens ņemšanas vieta
-  Car wash/  
Automašīnu mazgātava
-  Parking zones/  
Automašīnu novietošanas vietas
-  Service vehicles entrance and exit/  
Servisa transporta ieeja un izeja
-  Rally cars/  
Rallija automašīnas



TC/ LK TC/ LK		Qualifying Stage Parc Ferme IN/ Early arrival allowed		DISTANCE/ DISTANCE: <b>31.85 km</b>	
		AVERAGE/ VIDĒJAIS ĀTRUMS: <b>38.23 km/h</b>		TIME ALLOWED/ LAIKA NORMA: <b>50 min</b>	
DISTANCE/ DISTANCE		DIRECTION/ VIRZIENS		A INFORMATION/ INFORMĀCIJA	
TOTAL/ KOPĀ	PARTIAL/ LĪDZ ORIENT.			DISTANCE REGRESS/ ATĀLUMS LĪDZ LK	
31.85	0.31			<p><b>TC/LK PF</b> "Parc Ferme IN/ Early arrival allowed"</p> <p><small>DO NOT APPLY TO RALLY PARTICIPANTS! NEPIEKŠMĀTĀS RĀLLIJA DALĪBNĒKŠĀM NEATLIECĀS!</small></p> <p><b>N 56.52090</b> <b>E 21.01927</b></p>	

### Map of Service Liepāja/ Servisa shēma Liepāja

- Fire extinguisher/ Uguns dzēsmais aparāts
- Medicīniskā palīdzība/ Medical point
- WC
- Water tap/ Udens ņemšanas vieta
- Car wash/ Automašīnu mazgātava
- Parking zones/ Automašīnu novietošanas vietas
- Service vehicles entrance and exit/ Servisa transporta ieeja un izieja
- Rally cars/ Rāllija automašīnas

**Parc Ferme IN-EARLY ARRIVAL ALLOWED**  
Road to Service Park Liepaja Depo


DISTANCE/ DISTANCE:

**1.55 km**


DISTANCE/ DISTANCE		DIRECTION/ VIRZIENS	A G	INFORMATION/ INFORMĀCIJA	DISTANCE REGRESS/ ATTĀLUMS LĪDZ LK
TOTAL/ KOPĀ	PARTIAL/ LĪDZ ORIENT.				
0,00	0,00				1,55
0,42	0,42				1,13
0,82	0,40				0,73
1,01	0,19				0,54
1,41	0,40				0,14
1,55	0,14				0,00


## Service - LIEPAJA DEPO


 Fire extinguisher/  
Uguns dzēsamais aparāts

 Medicīniskā palīdzība/  
Medical point


 WC

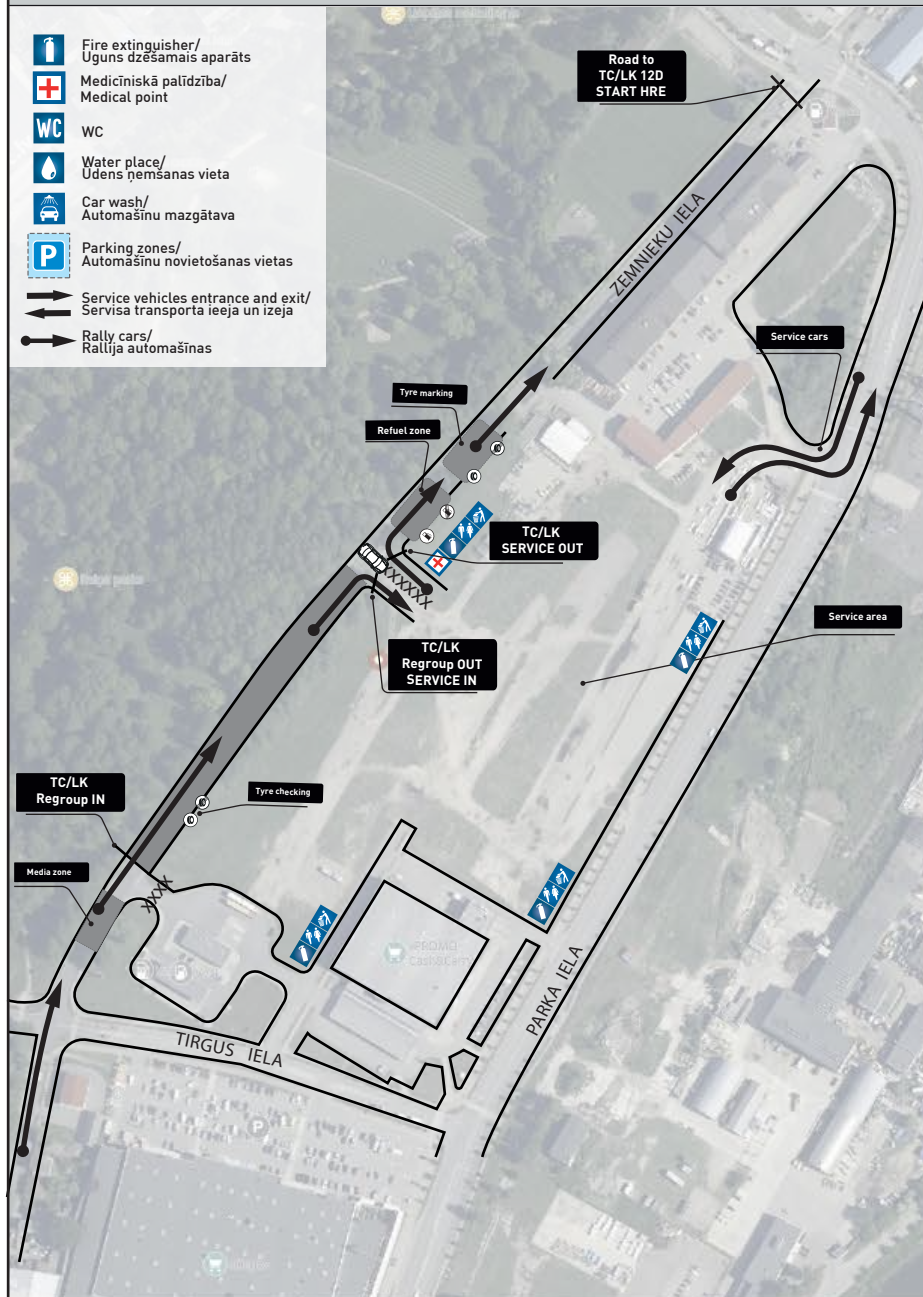
 Water place/  
Ūdens ņemšanas vieta

 Car wash/  
Automašīnu mazgātava

 Parking zones/  
Automašīnu novietošanas vietas

 Service vehicles entrance and exit/  
Servisa transporta ieeja un izeja

 Rally cars/  
Rallija automašīnas





From Service Park Liepaja  
To Remote Service Talsi

## Service - LIEPĀJA DEPO

Fire extinguisher/  
Uguns dzēsamais aparāts

Medicīniskā palīdzība/  
Medical point

WC

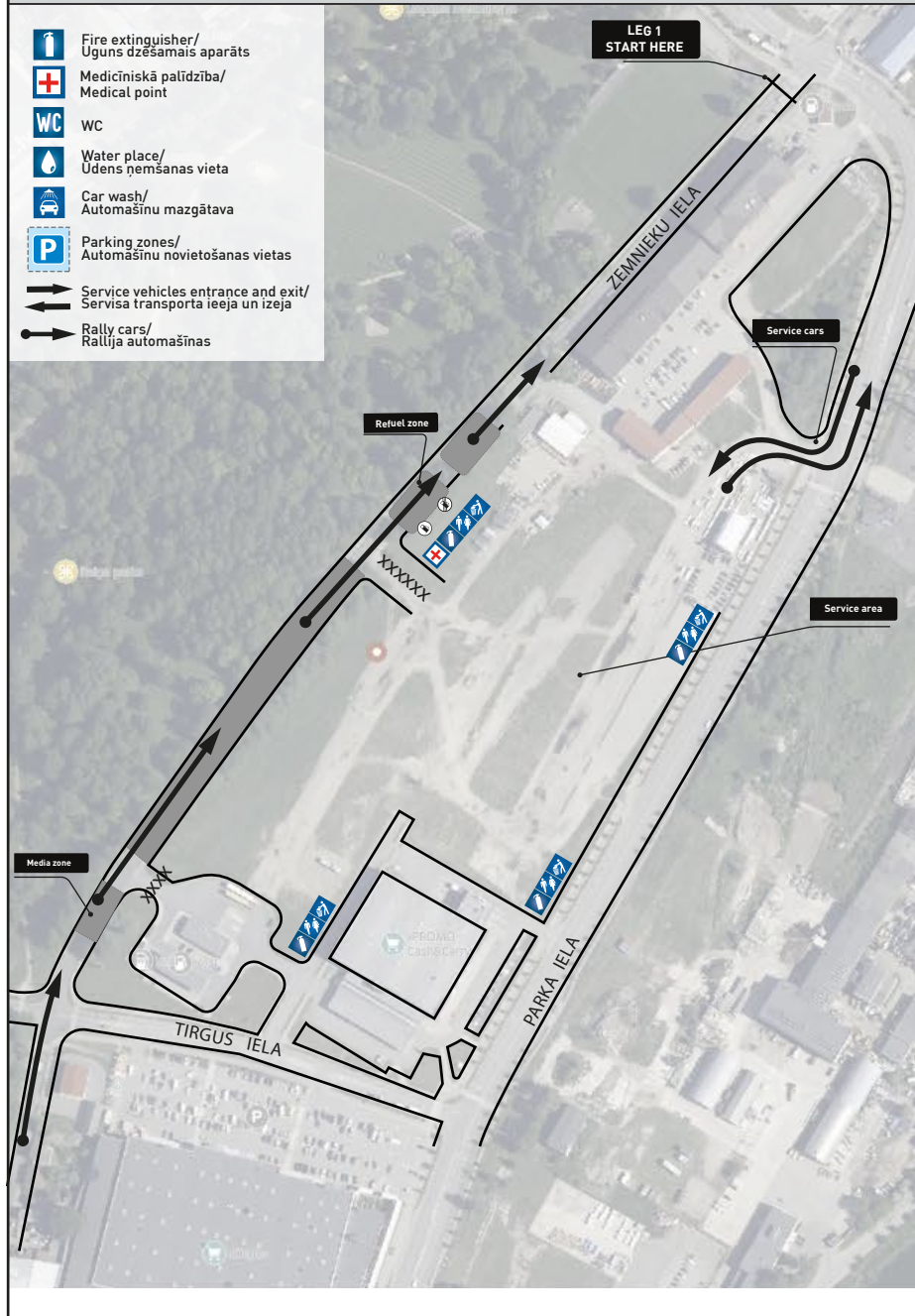
Water place/  
Ūdens ņemšanas vieta

Car wash/  
Automāšīnu mazgātava

Parking zones/  
Automāšīnu novietošanas vietas

Service vehicles entrance and exit/  
Servisa transporta ieeja un izeja

Rally cars/  
Rallija automāšīnas

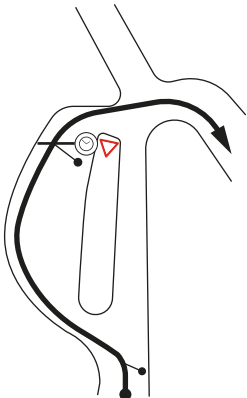


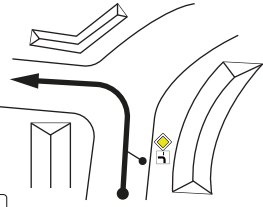


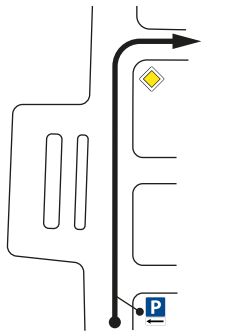


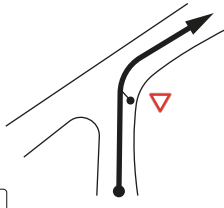



DISTANCE/ DISTANCE		DIRECTION/ VIRZIENS	A G INFORMATION/ INFORMĀCIJA	DISTANCE REGRESS/ ATTĀLUMS LIDZ LK
TOTAL/ KOPĀ	PARTIAL/ LIDZ ORIENT.			
From Service Park Liepaja To Remote Service Talsi				DISTANCE/ DISTANCE: <del>147.46</del> 147.46 km
0.00	0.00		Refuel zone  "Service Park Liepaja OUT" <div style="border: 1px solid black; padding: 2px;">             N 50.51969              E 21.01729           </div>	147.46
0.19	0.19		 	147.27
0.30	0.11		  To Tirgus street/ Uz Tirgus ielu	147.16
0.45	0.15		  To Zemnieku street/ Uz Zemnieku ielu	147.01
0.00 <del>1.12</del>	0.67		   Please follow original Roadbook Page. T-2	146.34
0.65 <del>1.77</del>	0.65		   	145.69

DISTANCE/ DISTANCE		DIRECTION/ VIRZIENS	INFORMATION/ INFORMĀCIJA	DISTANCE REGRESS/ ATTĀLUMS LIDZ LK
TOTAL/ KOPĀ	PARTIAL/ LIDZ ORIENT.			
TC/ LK <b>2</b> TC/ LK <b>2A</b> <del>TALSI stage holding IN</del>			DISTANCE/ DISTANCE: <del>46.15</del> <b>45.06 km</b>	LEG/ APLIS: <b>1</b> SECTION/ SEKCIJA: <b>1</b>
<b>3</b> Talsi culture centre - media zone			AVERAGE/ VIDĒJAIS ĀTRUMS: <del>36.92</del> <b>45.06 km/h</b>	TIME ALLOWED/ LAIKA NORMA: <del>75.60</del> <b>75.60 min</b>
41.80	4.44	31	 <b>TALSI</b>	4,35
42.00	0.20	32	<b>APVEDCEĻŠ</b> → 	4,15
42.20	0.20	33	CarWash	3,95
42.40	0.20	34		3,75
42.60	0.20	35	 <b>APVEDCEĻŠ</b> → <b>DUNDAGA 35</b> <b>ROJA 38</b>	3,55
43.65	1.05	36		2,50

DISTANCE/ DISTANCE		DIRECTION/ VIRZIENS	A G INFORMATION/ INFORMĀCIJA	DISTANCE REGRESS/ ATTĀLUMS LIDZ LK
TOTAL/ KOPĀ	PARTIAL/ LIDZ ORIENT.			
TC/ LK <b>2</b>			DISTANCE/ DISTANCE:	<b>1</b>
TC/ LK <del>2A</del> <del>TALSĪ stage holding IN</del>			<del>46.15</del> <del>45.06</del> km	SECTION/ SEKCIJA: <b>1</b>
<b>3</b> Talsi culture centre - media zone			AVERAGE/ VIDĒJAIS ĀTRUMS:	TIME ALLOWED/ LAIKA NORMA:
			<del>36.92</del> <del>45.06</del> km/h	<b>75.60</b> min
44.23	0.58	<p>37</p>		1,92
44.90	0.67	<p>38</p>		1,25
45.06	0.16	<p>39</p>	<p>N 57.24032 E 22.60274</p>	1,09
45.27	0.21	<p>40</p> <p>(0,11)</p>	<p>TC/LK 3</p> <p>N 57.24143 E 22.60031</p>	0,88
45.38	0.11	<p>41</p>		0,77
46.15	0.77	<p>42</p>	<p>TC/LK 3</p> <p>"Talsi culture centre - media zone"</p> <p>N 57.24400 E 22.59144</p>	0,00



DISTANCE/ DISTANCE		DISTANCE/ DISTANCE:		LEG/ APLIS:
TC/ LK <b>3</b> Talsi culture centre - media zone		<b>2.92 km</b>		<b>1</b>
TC/ LK <b>4</b> Talsi culture centre - media zone				SECTION/ SEKCIJA:
		AVERAGE/ VIDĒJAIS ĀTRUMS:		TIME ALLOWED/ LAIKA NORMA:
		<b>11.68 km/h</b>		<b>15 min</b>
DISTANCE/ DISTANCE		VIRZIENS/ DIRECTION	A G INFORMĀCIJA/ INFORMATION	ATTĀLUMS LĪDZ LK/ DISTANCE REGRESS
KOPĀ/ TOTAL	LĪDZ ORIENT./ PARTIAL			
0,00	0,00	 <p>1</p>	  <p><b>TC/LK3</b> <i>"Talsi culture centre - media zone"</i></p> <div style="border: 1px solid black; padding: 2px; width: fit-content;">                     N 57.24400 E 22.59144                 </div>	2,92
0,08	0,08	 <p>2</p>	 	2,84
0,46	0,38	 <p>3</p>	  <p>To Gravas street/ Uz Gravas ielu</p>	2,46
1,10	0,64	 <p>4</p>	 <p>To Draudzības street/ Uz Draudzības ielu</p>	1,82

DISTANCE/ DISTANCE		KOPĀ/ TOTAL	LIDZ ORIENT./ PARTIAL	VIRZIENS/ DIRECTION	A G	INFORMĀCIJA/ INFORMATION	
KOPĀ/ TOTAL						ATTĀLUMS LIDZ LK/ DISTANCE REGRESS	
TC/ LK 3 Talsi culture centre - media zone		2.92 km		LEG/ APLIS: 1		SECTION/ SEKCIJA: 1	
TC/ LK 4 Talsi culture centre - media zone		11.68 km/h		AVERAGE/ VIDĒJAIS ĀTRUMS:		TIME ALLOWED/ LAIKA NORMA: 15 min	
1,14	0,04				1,78		
1,41	0,27				1,51		
1,71	0,30				1,21		
2,15	0,44				0,77		
2,92	0,77			<p><b>TC/LK4</b> "TALSI CULTURE CENTRE/ MEDIA ZONE"</p>	0,00		
				<p>N 57.24400 E 22.59144</p>			

DISTANCE/ DISTANCE		VIRZIENS/ DIRECTION		A	ATTĀLUMS LĪDZ LK/ DISTANCE REGRESS
KOPĀ/ TOTAL	LĪDZ ORIENT./ PARTIAL			G	
TC/ LK <b>4</b> Talsi culture centre - media zone TC/ LK <b>4A</b> Regrouping & Technical zone IN				DISTANCE/ DISTANCE: <b>2.92 km</b>	
				LEG/ APLIS: <b>1</b>	
				SECTION/ SEKCIJA: <b>1</b>	
				AVERAGE/ VIDĒJAIS ĀTRUMS: <b>11.68 km/h</b>	
				TIME ALLOWED/ LAIKA NORMA: <b>15 min</b>	
0,00	0,00			  <b>TC/LK4</b> <i>"Talsi culture centre - media zone"</i> <div style="border: 1px solid black; padding: 2px;">                     N 57.24400                      E 22.59144                 </div>	7,34
0,08	0,08			 	7,26
0,46	0,38			  To Gravas street/ Uz Gravas ielu	6,88
1,10	0,64			 To Draudzības street/ Uz Draudzības ielu	6,24

DISTANCE/ DISTANCE		DISTANCE/ DISTANCE:		LEG/ APLIS:	
TC/ LK <b>4</b>		<b>7.34 km</b>		<b>1</b>	
TC/ LK <b>4A</b> Regrouping & Technical zone IN				SECTION/ SEKCIJA: <b>1</b>	
DISTANCE/ DISTANCE		AVERAGE/ VIDĒJAIS ĀTRUMS:		TIME ALLOWED/ LAIKA NORMA:	
		<b>22.02 km/h</b>		<b>20 min</b>	
DISTANCE/ DISTANCE		VIRZIENS/ DIRECTION	A		ATTĀLUMS LIDZ LK/ DISTANCE REGRESS
KOPĀ/ TOTAL	LIDZ ORIENT. PARTIAL		G INFORMĀCIJA/ INFORMATION		
1,14	0,04	<p>5</p>		6,20	
1,37	0,23	<p>6</p>		5,97	
1,92	0,55	<p>7</p>		5,42	
2,31	0,39	<p>8</p>		5,03	
4,65	2,34	<p>9</p>		2,69	
4,96	0,31	<p>10</p>		2,38	

TC/ LK <b>4</b>		DISTANCE/ DISTANCE:		LEG/ APLIS:	
TC/ LK <b>4A</b> Regrouping & Technical zone IN		<b>7.34 km</b>		<b>1</b>	
		AVERAGE/ VIDĒJAIS ĀTRUMS:		TIME ALLOWED/ LAIKA NORMA:	
		<b>22.02 km/h</b>		<b>20 min</b>	
DISTANCE/ DISTANCE		VIRZIENS/ DIRECTION	A G	ATTĀLUMS LIDZ LK/ DISTANCE REGRESS	
KOPĀ/ TOTAL	LIDZ ORIENT./ PARTIAL			INFORMĀCIJA/ INFORMATION	
6,42	1,46			0,92	
6,90	0,48			0,44	
7,34	0,44		<p><b>TC/LK 4A</b> "Regrouping &amp; Technical zone IN"</p> <p>Tyre Checking</p> <p>Media zona</p> <div style="border: 1px solid black; padding: 2px; display: inline-block;">                 N 57.25391 E 22.56625             </div>	0,00	

DISTANCE/ DISTANCE		VIRZIENS/ DIRECTION	A G	INFORMĀCIJA/ INFORMATION	ATTĀLUMS LIDZ LK/ DISTANCE REGRESS
KOPĀ/ TOTAL	LIDZ ORIENT./ PARTIAL				
TC/ LK <b>5</b> TC/ LK <b>6</b>		<b>40.50 km</b>	DISTANCE/ DISTANCE: <del>40.21 km</del>		LEG/ APLIS: <b>1</b> SECTION/ SEKCIJA: <b>2</b>
			AVERAGE/ VIDĒJAIS ĀTRUMS: <b>46.40 km/h</b>		TIME ALLOWED/ LAIKA NORMA: <b>52 min</b>
22.84	4.56				17.37
<del>25.85</del> 26.14	<del>3.01</del> 3.30				14.36
26.67	0.82				13.54
27.40	0.73				12.81
27.83	0.43				12.38
32.02	4.19				8.19

TC/ LK <b>6A</b> TALSI AIRFIELD- Refuel zone IN		DISTANCE/ DISTANCE:		LEG/ APLIS:	
TC/ LK <b>6B</b> Regrouping & Technical zone IN		<b>147.45</b> <del>145.34</del> km		<b>1</b>	
		AVERAGE/ VIDĒJAIS ĀTRUMS:		TIME ALLOWED/ LAIKA NORMA:	
		<b>63.19 km/h</b>		<b>138 min</b>	
DISTANCE/ DISTANCE		VIRZIENS/ DIRECTION	A	INFORMĀCIJA/ INFORMATION	ATTĀLUMS LIDZ LK/ DISTANCE REGRESS
KOPĀ/ TOTAL	LIDZ ORIENT./ PARTIAL				
2,90	0,57				142,44
3,33	0,43				142,01
3,66	0,33				141,68
7,85	4,19				137,49
<del>13,45</del> 12,87	<del>5,60</del> 5,02				<del>131,89</del> 132,47
<del>14,59</del> 14,01	1,14				131,33

DISTANCE/ DISTANCE:		LEG/ APLIS:		
TC/ LK <b>6A</b> TALSI AIRFIELD- Refuel zone IN		1		
TC/ LK <b>6B</b> Regrouping & Technical zone IN		2		
AVERAGE/ VIDĒJAIS ĀTRUMS:		TIME ALLOWED/ LAIKA NORMA:		
63.19 km/h		138 min		
DISTANCE/ DISTANCE		VIRZIENS/ DIRECTION	INFORMĀCIJA/ INFORMATION	ATTĀLUMS LIDZ LK/ DISTANCE REGRESS
KOPĀ/ TOTAL	LIDZ ORIENT./ PARTIAL			
140,29 <del>139,71</del>	2,32			5,63
141,01 <del>140,43</del>	0,72			4,91
143,18 <del>142,60</del>	2,17			2,74
143,77 <del>143,19</del>	0,59			2,15
144,85 <del>144,27</del>	1,08			1,07
145,51 <del>144,93</del>	0,66			0,41



TC/ LK <b>6A</b> TALSĪ AIRFIELD- Refuel zone IN		DISTANCE/ DISTANCE:		LEG/ APLIS: <b>1</b>	
TC/ LK <b>6B</b> Regrouping & Technical zone IN		<del>147.45</del> <b>145.34</b> km		SECTION/ SEKCIJA: <b>2</b>	
		AVERAGE/ VIDĒJĀIS ĀTRUMS:		TIME ALLOWED/ LAIKA NORMA:	
		<b>63.19</b> km/h		<b>138</b> min	
DISTANCE/ DISTANCE		VIRZIENS/ DIRECTION		ATTĀLUMS LĪDZ LK/ DISTANCE REGRESS	
KOPĀ/ TOTAL	LĪDZ ORIENT./ PARTIAL			INFORMĀCIJA/ INFORMATION	
145,26	0.33			<p>Media zone</p> <p>DOESN'T APPLY TO RALLY PARTICIPANTS/ NEATĒKĀJĀ DALĪBNĪEKĀM NEĀTĒKĀS</p> <p><b>1,61</b></p> <p>N 56.52090 E 21.01927</p>	
<del>145,34</del>	<del>0.08</del>			<p>Tyre checking</p> <p>DOESN'T APPLY TO RALLY PARTICIPANTS/ NEATĒKĀJĀ DALĪBNĪEKĀM NEĀTĒKĀS</p> <p><b>0,00</b></p> <p><b>TC/LK 6B</b> "Regrouping &amp; Technical zone IN"</p> <p>N 56.52090 E 21.01927</p>	
<del>0.07</del>	<del>0.07</del>			<p>DOESN'T APPLY TO RALLY PARTICIPANTS/ NEATĒKĀJĀ DALĪBNĪEKĀM NEĀTĒKĀS</p> <p><b>0,00</b></p> <p><b>TC/LK 6C</b> "Technical zone out Flexi Service Park Liepāja IN"</p> <p>N 56.52090 E 21.01927</p>	
<del>0.20</del>	<del>0.20</del>			<p>"Service Park"</p>	
Road to TC/LK 6D					
FLEXI Service Park Liepāja OUT/ Parc Ferme IN-EARLY ARRIVAL ALLOWED					
<del>0.00</del>	<del>0.00</del>				
<del>0.00</del>	<del>0.00</del>				
				<p>Parc Ferme</p> <p>TC/LK 6D FLEXI Service Park Liepāja OUT/ Parc Ferme IN-EARLY ARRIVAL ALLOWED</p>	

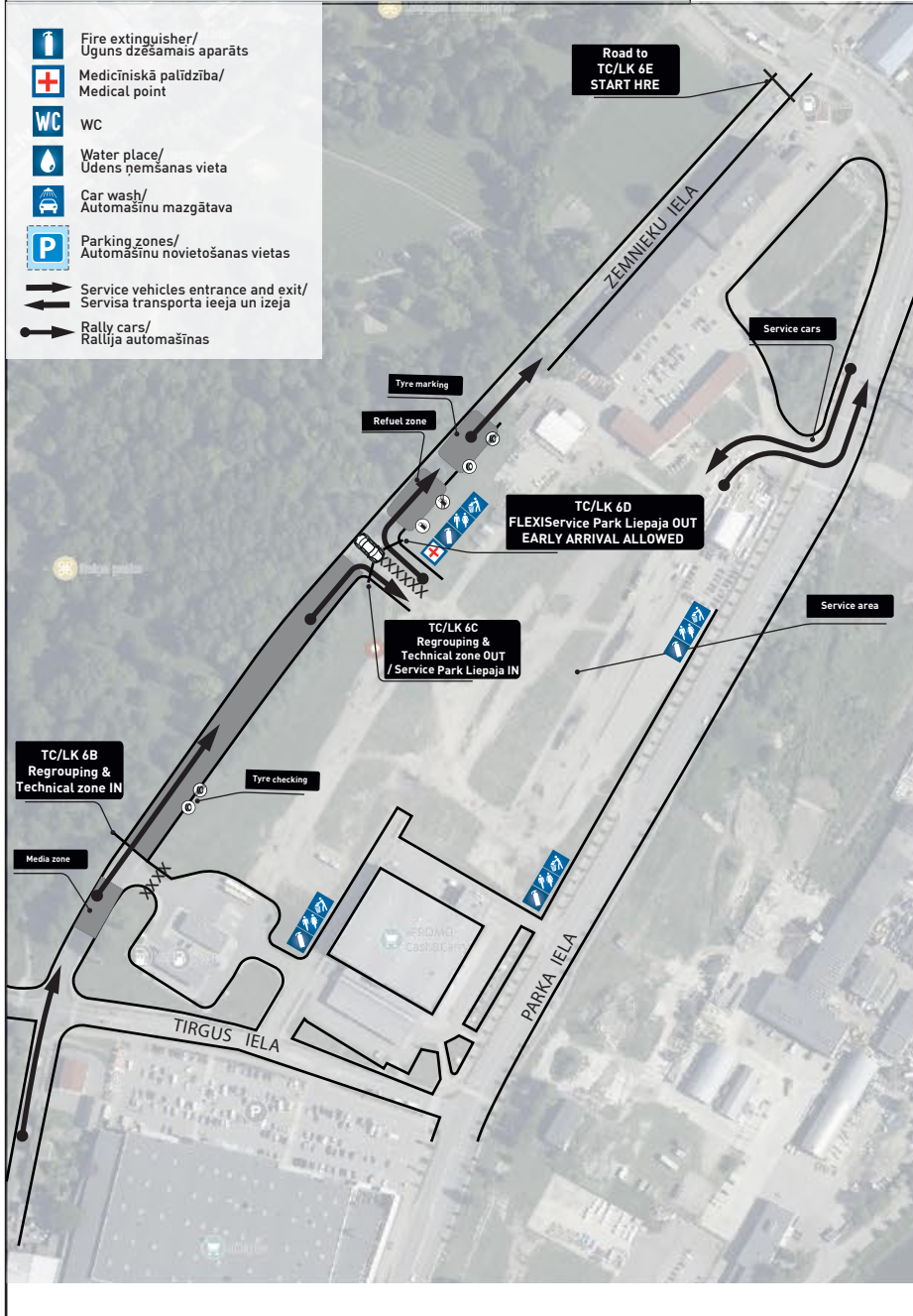
TC/ LK <b>6A</b> TALSI AIRFIELD- Refuel zone IN		DISTANCE/ DISTANCE:		LEG/ APLIS: <b>1</b>		
TC/ LK <b>6B</b> Regrouping & Technical zone IN		<b>147.45</b> <del>145.34</del> km		SECTION/ SEKCIJA: <b>2</b>		
			AVERAGE/ VIDĒJAIS ĀTRUMS:		TIME ALLOWED/ LAIKA NORMA:	
			<b>63.19 km/h</b>		<b>138 min</b>	
DISTANCE/ DISTANCE		VIRZIENS/ DIRECTION		A G INFORMĀCIJA/ INFORMATION		ATTĀLUMS LĪDZ LK/ DISTANCE REGRESS
KOPĀ/ TOTAL	LĪDZ ORIENT./ PARTIAL					
146,32	0,48	<p>26</p>				1,13
146,72	0,40	<p>27</p>				0,73
146,91	0,19	<p>28</p>		<p>Uz Zemnieku ielu To Zemnieku street</p>		0,54
147,31	0,40	<p>29</p>				0,14
147,45	0,14	<p>30</p>		<p><b>TC/LK 6B</b> "Regrouping &amp; Technical zone IN"</p> <p>Media zone</p> <p>N 56.51795 E 21.02106</p>		0,00

**6B** Regrouping & Technical zone IN  
 TC/ LK **6C** Parc Ferme OUT/ Flexi Service Park Liepaja IN  
 TC/ LK **6D** Flexi Service Park Liepaja OUT/ Parc Ferme IN - Early arrival allowed

 LEG/ APLIS: **1**

 SECTION/ SEKCIJA: **2**

TIME ALLOWED/ LAIKA NORMA:

**45 min**
**Flexi Service Park B - Liepāja/ Flexi Servisa parks B - Liepāja**


DISTANCE/ DISTANCE		VIRZIENS/ DIRECTION		A G	INFORMĀCIJA/ INFORMATION		ATTĀLUMS LĪDZ LK/ DISTANCE REGRESS
KOPĀ/ TOTAL	LĪDZ ORIENT./ PARTIAL						
TC/ LK <b>6D</b> FLEXI Service Park Liepaja OUT/ EARLY ARRIVAL ALLOWED				DISTANCE/ DISTANCE: <b>0.58 km</b>		LEG/ APLIS: <b>1</b>	
TC/ LK <b>6E</b> Parc Ferme IN-EARLY ARRIVAL ALLOWED				AVERAGE/ VIDĒJAIS ĀTRUMS: <b>4.97 km/h</b>		SECTION/ SEKCIJA: <b>2</b>	
				TIME ALLOWED/ LAIKA NORMA: <b>7 min</b>			
0,00	0,00					Uz Parka ielu To Parka street <b>0,58</b>	
0,20	0,20					<b>0,38</b>	
0,50	0,08					DOESN'T APPLY TO RALLY PARTICIPANTS NEĀRĪBĒŠĀS LĪDZ RĀLLĪA DALĪBNĪEKŠŅĀ NEĀRĪBĒŠĀS <b>0,30</b> N 56.52090 E 21.01927	
0,58	0,30					TC/LK <b>6E</b> "Parc Ferme IN EARLY ARRIVAL ALLOWED" <b>0,00</b> N 56.52090 E 21.01927	


DISTANCE/ DISTANCE		LEG/ APLIS:		
TC/ LK <b>6F</b> Start Leg 2 - Parc Ferme out		<b>2</b>		
TC/ LK <b>6G</b> Service Park Liepaja IN		SECTION/ SEKCIJA: <b>3</b>		
		TIME ALLOWED/ LAIKA NORMA: <b>10 min</b>		
DISTANCE/ DISTANCE		VIRZIENS/ DIRECTION	INFORMĀCIJA/ INFORMATION	ATTĀLUMS LĪDZ LK/ DISTANCE REGRESS
KOPĀ/ TOTAL	LĪDZ ORIENT./ PARTIAL			
0,00	0.00		<p><b>TC/LK 6F</b> "Start Leg 2 Parc Ferme out"</p> <p>DOESN'T APPLY TO RALLY PARC FERME OUT UZ RĀLLĀK DABĪNIEŠĪBĀ NEATTEICĀS</p> <p><b>N 56.52090</b> <b>E 21.01927</b></p>	1,74
0,42	0,42			1,32
0,82	0,40			0,92
1,01	0,19		<p>Uz Zemnieku ielu To Zemnieku street</p>	0,73
1,41	0,40			0,33
1,74	0.33		<p><b>TC/LK 6G</b> "Service Park Liepaja IN"</p> <p>Media zone</p> <p><b>N 56.51927</b> <b>E 21.02292</b></p>	0,00


TC/LK **6G** Service Park Liepaja IN  
TC/LK **6H** Service Park Liepaja OUT

LEG/ APLIS: **2**  
SECTION/ SEKCIJA: **4**


## Service C - LIEPAJA DEPO

**15 min**


 Fire extinguisher/  
Uguns dzēšamais aparāts

 Medicīniskā palīdzība/  
Medical point


 WC

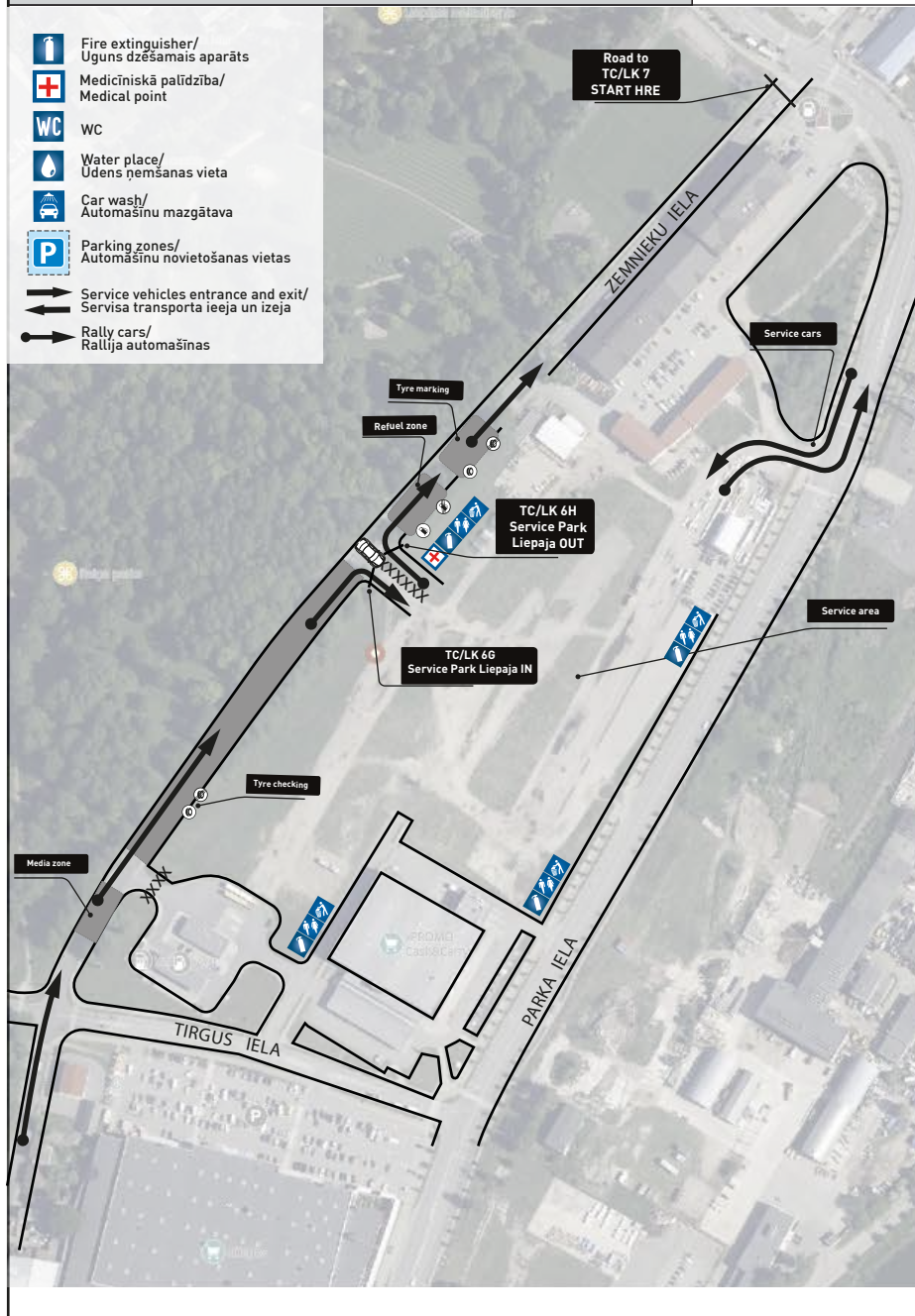
 Water place/  
Udens ņemšanas vieta

 Car wash/  
Automašīnu mazgātava

 Parking zones/  
Automašīnu novietošanas vietas

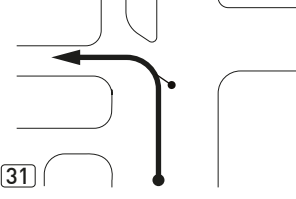
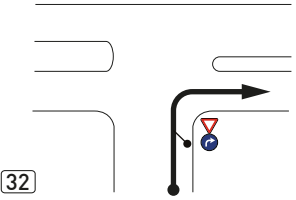

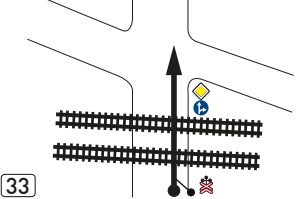

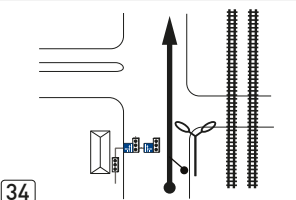

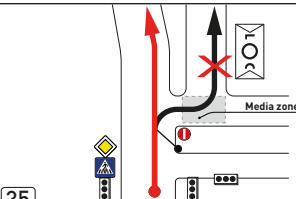
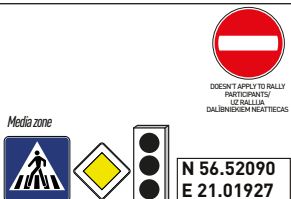
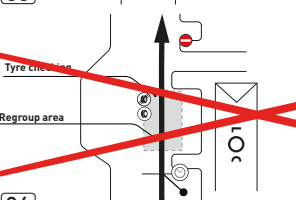

 Service vehicles entrance and exit/  
Servisa transporta ieeja un izeja

 Rally cars/  
Rallija automašīnas



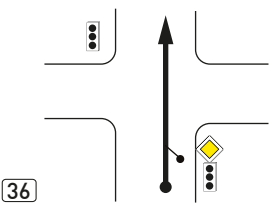

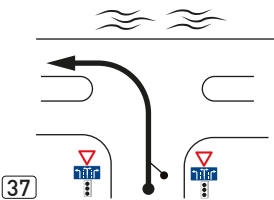

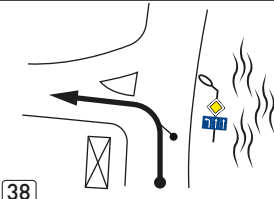

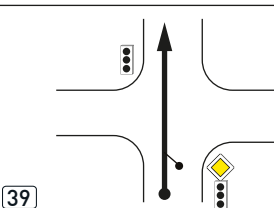

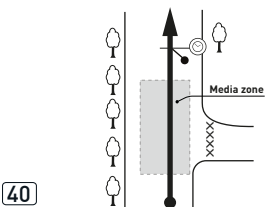

DISTANCE/ DISTANCE		DIRECTION/ VIRZIENS	INFORMATION/ INFORMĀCIJA	DISTANCE REGRESS/ ATTĀLUMS LIDZ LK
TOTAL/ KOPĀ	PARTIAL/ LIDZ ORIENT.			
TC/ LK <b>6H</b> Service Park Liepāja OUT TC/ LK <b>7</b> <b>31.60 km</b>			DISTANCE/ DISTANCE: <del>32.39 km</del>	LEG/ APLIS: SECTION/ SEKCIJA: <b>2</b> <b>3</b>
			AVERAGE/ VIDĒJAIS ĀTRUMS: <b>40.34 km/h</b>	TIME ALLOWED/ LAIKA NORMA: <b>47 min</b>
0.00 0.00			 Tyre marking  Refuel zone  <b>TC/LK 6F</b> <i>"Service Park Liepāja OUT"</i> 	32.39
0.19 0.19				32.20
0.30 0.11			 Tirgus street/ Uz Tirgus ielu	32.09
0.43 0.13			 Traffic light sign To Zemnieku street/ Uz Zemnieku ielu	31.96
<del>0.00</del> 1.10 <del>0.67</del>			 <b>Please follow original Roadbook Page. 2-3</b>	31.29
<del>0.67</del> 1.77 0.67				30.62



TC/ LK <b>9</b>		DISTANCE/ DISTANCE:		LEG/ APLIS:	
TC/ LK <b>9A</b> Regrouping & Technical zone IN		<b>57.38 55.77 km</b>		SECTION/ SEKCIJA: <b>2 3</b>	
		AVERAGE/ VIDĒJAIS ĀTRUMS:		TIME ALLOWED/ LAIKA NORMA:	
		<b>45.90 44.62 km/h</b>		<b>75 min</b>	
DISTANCE/ DISTANCE		DIRECTION/ VIRZIENS	A G	INFORMATION/ INFORMĀCIJA	DISTANCE REGRESS/ ATTĀLUMS LĪDZ LK
TOTAL/ KOPĀ	PARTIAL/ LĪDZ ORIENT.				
54.08	0.12				1.69
54.18	0.10				1.59
54.76	0.58				1.01
55.43	0.67				0.34
55.77	0.34				0.00
	0.08				



TC/ LK <b>9</b>		DISTANCE/ DISTANCE:		LEG/ APLIS:	<b>2</b>
TC/ LK <b>9A</b> Regrouping & Technical zone IN		<del>57.38</del> <b>55.77</b> km		SECTION/ SEKCIJA:	<b>3</b>
		AVERAGE/ VIDĒJAIS ĀTRUMS:		TIME ALLOWED/ LAIKA NORMA:	
		<del>45.90</del> <b>44.62</b> km/h		<b>75 min</b>	
DISTANCE/ DISTANCE		DIRECTION/ VIRZIENS	A G	INFORMATION/ INFORMĀCIJA	
TOTAL/ KOPĀ	PARTIAL/ LIDZ ORIENT.			DISTANCE REGRESS/ ATTĀLUMS LIDZ LK	
	0.08	<p>To ERC service</p> <p>To LRC service</p> <p>37</p>	<p><b>TC/LK 9B</b></p> <p>"Regrouping &amp; Technical zone OUT/ Service Park Liepaja IN"</p> <p>N 56.52090 E 21.01927</p>		
	0.20	<p>38</p>		<p>Service Park</p>	

TC/LK <b>9</b>		DISTANCE/ DISTANCE:		LEG/ APLIS:	
TC/LK <b>9A</b> Regrouping & Technical zone IN		<b>57.38</b> <del>55.77</del> km		<b>2</b>	
		AVERAGE/ VIDĒJAIS ĀTRUMS:		SECTION/ SEKCIJA:	
		<b>45.90</b> <del>46.62</del> km/h		<b>3</b>	
				<b>75 min</b>	
DISTANCE/ DISTANCE		DIRECTION/ VIRZIENS	A 6	INFORMATION/ INFORMĀCIJA	DISTANCE REGRESS/ ATTĀLUMS LIDZ LK
TOTAL/ KOPĀ	PARTIAL/ LIDZ ORIENT.				
56,25	0,48				1,13
56,65	0,40				0,73
56,84	0,19			 Uz Zemnieku ielu To Zemnieku street	0,54
57,24	0,40				0,14
57,38	0,14			 <b>TC/LK 9A</b> <i>"Regrouping &amp; Technical zone IN"</i> Media zone	0,00
				<b>N 56.51795</b> <b>E 21.02106</b>	

TC/ LK **9B** Regrouping & Technical zone OUT / Service Park Liepaja IN  
 TC/ LK **9C** Service Park Liepaja OUT

LEG/ APLIS: **2**  
 SECTION/ SEKCIJA: **4**

## Service D - LIEPAJA DEPO

**30 min**

Fire extinguisher/  
Uguns dzēsāmais aparāts

Medicīniskā palīdzība/  
Medical point

WC

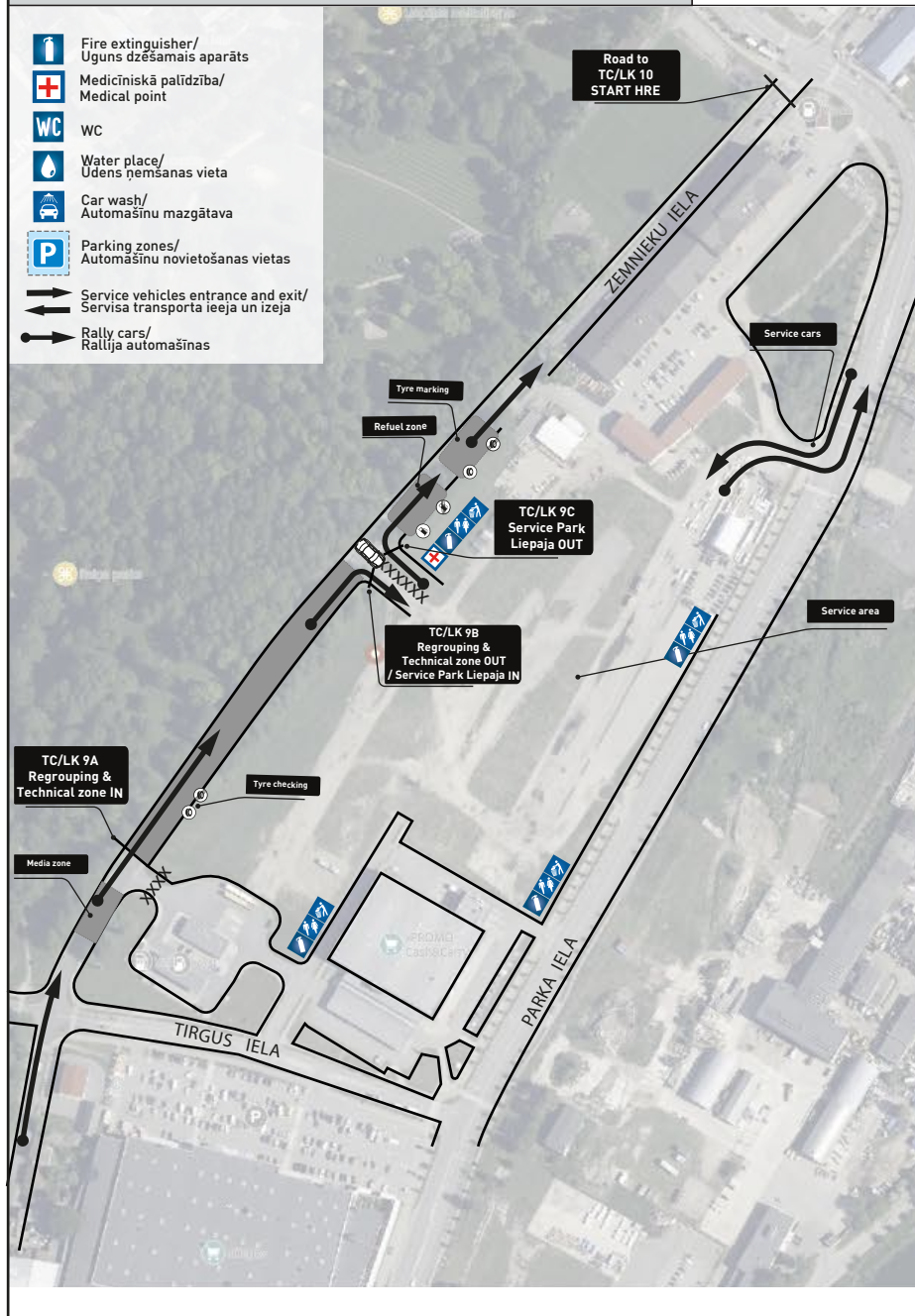
Water place/  
Udens ņemšanas vieta

Car wash/  
Automašīnu mazgātava


Parking zones/  
Automašīnu novietošanas vietas

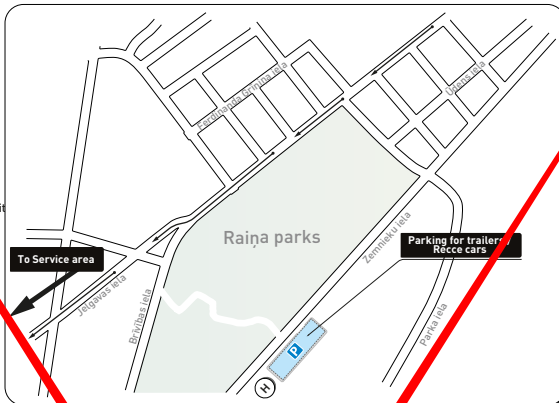
Service vehicles entrance and exit/  
Servisa transporta ieeja un izeja

Rally cars/  
Rallija automašīnas

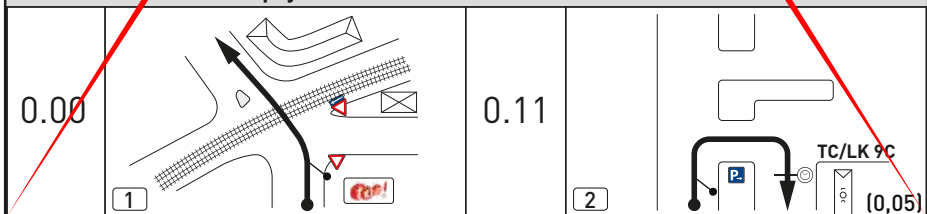


**TC/LK 9B - TC/LK 9C**

-  Fire extinguisher/  
Uguns dzēsāmais aparāts
-  Medicīniskā palīdzība/  
Medical point
-  WC
-  Water place/  
Udens ņemšanas vieta
-  Car wash/  
Automāšīnu mazgātava
-  Parking zones/  
Automāšīnu novietošanas vietas
-  Service vehicles entrance and exit  
Servisa transporta ieeja un izeja
-  Rally cars/  
Rallija automāšīnas



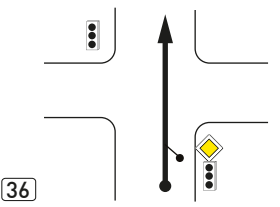

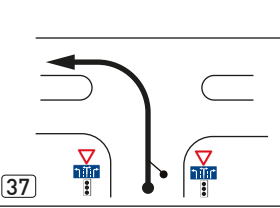

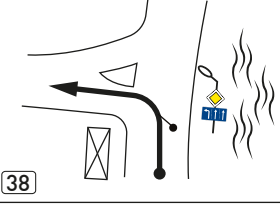

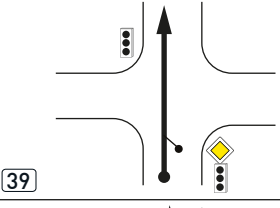

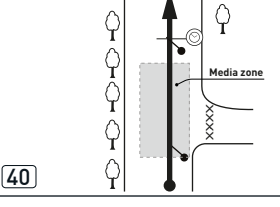

**From Service Park Liepaja to TC Service OUT**



TC/ LK 9C Service Park Liepaja OUT		DISTANCE/ DISTANCE:		LEG/ APLIS:	
TC/ LK 10		31.60 <del>32.70</del> km		2 4	
		AVERAGE/ VIDĒJAIS ĀTRUMS:		TIME ALLOWED/ LAIKA NORMA:	
		41.74 km/h		47 min	
DISTANCE/ DISTANCE		DIRECTION/ VIRZIENS	A G	INFORMATION/ INFORMĀCIJA	DISTANCE REGRESS/ ATTĀLUMS LIDZ LK
TOTAL/ KOPĀ	PARTIAL/ LIDZ ORIENT.				
0.00	0.00			 Tyre marking  Refuel zone  TC/LK 9C "Service Park Liepaja OUT" 	32.70
0.19	0.19			 	32.51
0.30	0.11			  To Tirgus street/ Uz Tirgus ielu	32.40
0.43	0.13			  To Zemnieku street/ Uz Zemnieku ielu	32.27
0.00 <del>1.10</del>	0.00 <del>0.67</del>			   <b>Please follow original Roadbook Page. 2-44</b>	31.60
0.67 <del>1.77</del>	0.67			      	30.93

DISTANCE/ DISTANCE		DIRECTION/ VIRZIENS	A 6 INFORMATION/ INFORMĀCIJA	DISTANCE REGRESS/ ATĀLUMS LĪDZ LK
TOTAL/ KOPĀ	PARTIAL/ LĪDZ ORIENT.			
TC/ LK <b>12</b>			DISTANCE/ DISTANCE:	<b>2</b>
TC/ LK <b>12A</b> Regrouping & Technical zone IN			<b>57.38</b> <del>56.00</del> km	LEG/ APLIS: <b>4</b>
			AVERAGE/ VIDĒJAIS ĀTRUMS: <b>45.90</b> <del>44.80</del> km/h	SECTION/ SEKCIJA:
				<b>75 min</b>
54.08	0.12			1.92
54.18	0.10			1.82
54.76	0.58			1.24
55.43	0.67			0.57
55.77	0.34			0.23
55.85	0.08			0.15

TC/ LK <b>12</b>		DISTANCE/ DISTANCE:		LEG/ APLIS:	<b>2</b>
TC/ LK <b>12A</b> Regrouping & Technical zone IN		<del>57.38</del> <b>56.00</b> km		SECTION/ SEKCIJA:	<b>4</b>
		AVERAGE/ VIDĒJAIS ĀTRUMS:		TIME ALLOWED/ LAIKA NORMA:	
		<del>45.90</del> <b>44.80</b> km/h		<b>75 min</b>	
DISTANCE/ DISTANCE		DIRECTION/ VIRZIENS	A	INFORMATION/ INFORMĀCIJA	DISTANCE REGRESS/ ATĀLUMS LIDZ LK
TOTAL/ KOPĀ	PARTIAL/ LIDZ ORIENT.				
<del>55.95</del>	<del>0.10</del>	<del> </del>	<del> </del>	<del>Media zone</del>	<del>0.05</del>
<del>56.00</del>	<del>0.05</del>	<del> </del>	<del> </del>	<del> <b>TC/LK 12A/12B</b>                  "Technical zone IN                  Technical zone OUT/                  Service Park Liepaja IN"                  Tyre checking             </del>	<del>0.00</del>
<del></del>	<del>0.05</del>	<del> </del>	<del> </del>	<del> </del>	<del></del>
<del></del>	<del>0.11</del>	<del> </del>	<del> </del>	<del> </del>	<del></del>
<b>Service Park Liepaja OUT / RALLY FINISH</b>					
<del>0.00</del>	<del></del>	<del> </del>	<del> </del>	<del> </del>	<del></del>
<del></del>	<del>0.15</del>	<del> </del>	<del> </del>	<del>                 Parc Ferme             </del>	<del>                 TC/LK 12C                  Service Park Liepaja OUT                  Finish holding area IN             </del>

TC/ LK <b>12</b>		DIRECTION/ DISTANCE:		LEG/ APLIS:	
TC/ LK <b>12A</b> Regrouping & Technical zone IN		<b>57.38</b> <del>56.00</del> km		SECTION/ SEKCIJA: <b>2</b> <b>4</b>	
		AVERAGE/ VIDĒJAIS ĀTRUMS:		TIME ALLOWED/ LAIKA NORMA:	
		<b>45.90</b> <del>44.80</del> km/h		<b>75 min</b>	
DISTANCE/ DISTANCE		DIRECTION/ VIRZIENS	A 6	INFORMATION/ INFORMĀCIJA	DISTANCE REGRESS/ ATTĀLUMS LIDZ LK
TOTAL/ KOPIĀ	PARTIAL/ LIDZ ORIENT.				
56,25	0,48				1,13
56,65	0,40				0,73
56,84	0,19				0,54
57,24	0,40				0,14
57,38	0,14			 <b>TC/LK 12A</b> <i>"Regrouping &amp; Technical zone IN"</i>  N 56.51795 E 21.02106  Media zone	0,00











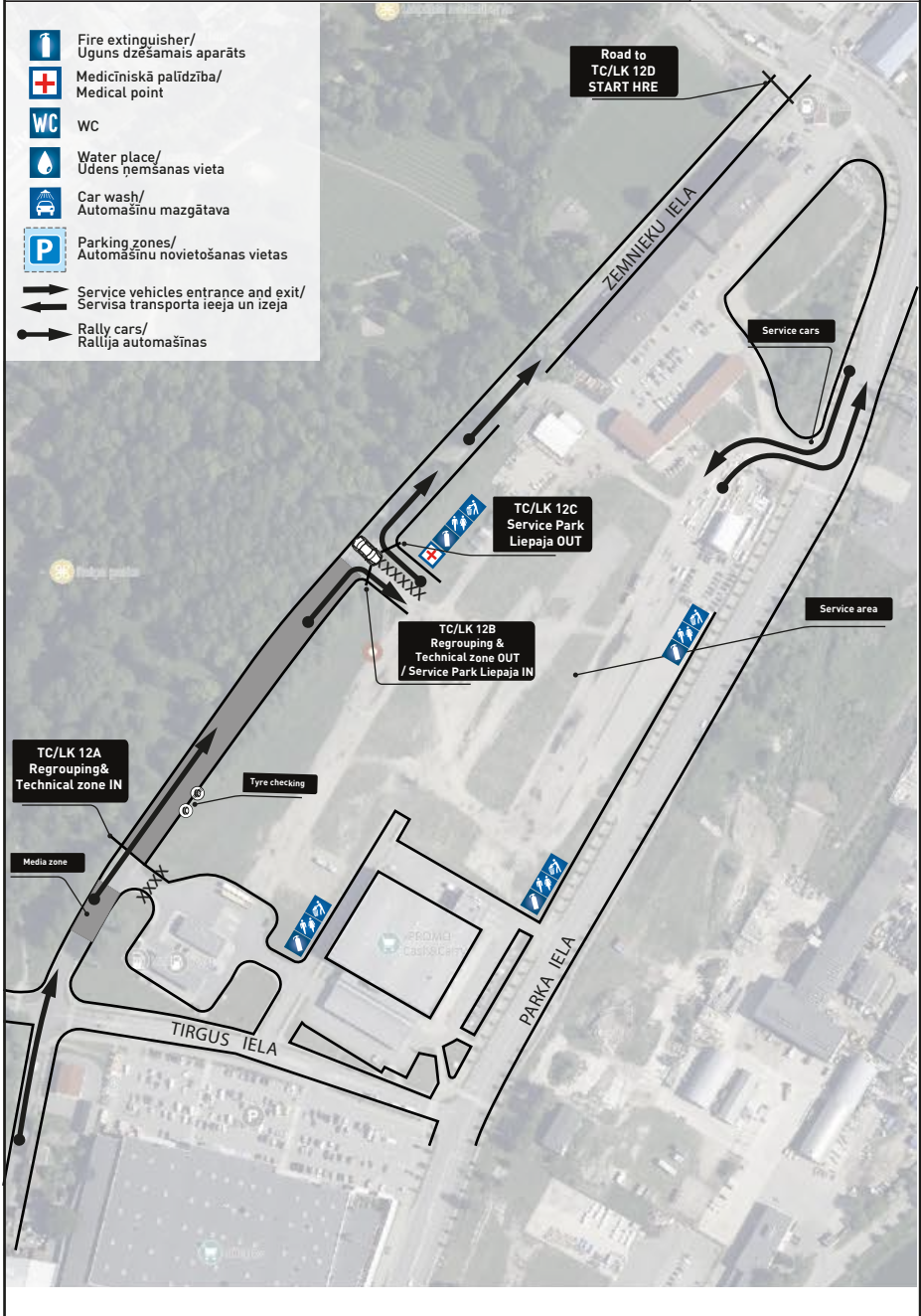
TC/LK 12  
TC/LK 12A Regrouping & Technical zone IN

LEG/APLIS: **2**  
SECTION/SEKCIJA: **4**

**Service E - LIEPAJA DEPO**

**10 min**

-  Fire extinguisher/  
Uguns dzēšamais aparāts
-  Medicīniskā palīdzība/  
Medical point
-  WC
-  Water place/  
Udens nēšanas vieta
-  Car wash/  
Automašīnu mazgātava
-  Parking zones/  
Automašīnu novietošanas vietas
-  Service vehicles entrance and exit/  
Servisa transporta ieeja un izeja
-  Rally cars/  
Rallija automašīnas



DISTANCE/ DISTANCE		DIRECTION/ VIRZIENS	A G INFORMATION/ INFORMĀCIJA	DISTANCE REGRESS/ ATTĀLUMS LĪDZ LK
TOTAL/ KOPĀ	PARTIAL/ LĪDZ ORIENT.			
TC/LK 12C Service Park Liepaja OUT			DISTANCE/ DISTANCE:	LEG/ APLIS: 2
TC/LK 12D RALLY PODIUM FINISH- Parc Ferme			0.93 km	SECTION/ SEKCIJA: 4
			AVERAGE/ VIDĒJAIS ĀTRUMS:	TIME ALLOWED/ LAIKA NORMA: 10 min
			5.58 km/h	
0,00	0,00			0,93
0,20	0,20			0,73
0,50	0,30			0,43
0,73	0,23			0,20
0,83	0,10			0,10
0,93	0,10		<p><b>TC/LK 12D</b> FUTHER FOLLOW THE MARSHAL</p> <p>N 56.52104 E 21.01972</p>	0,00