



Jūrmala



LATVIJAS  
AUTOMOBILU  
FEDERĀCIJA



THE PLACE  
WHERE YOU WANT  
TO RACE!



# RALLIJS LATVIJA 2017

22.-23.07. Servisa grāmata  
(Rally ServiceBook)

**CONTI STL**  
solutions • trade • logistics

OFICIĀLAIS AUTO PARTNERIS:

**HYDROSCAND**  
ŠĻŪTENES UN TO SAVIENOŠANAS ELEMENTI

*Drift*

*Autobrava*

SKATIES  
PLAŠĀKI!

**RAMIRENT**

**MAESTRI**  
Comesco

**Canon**  
Canon Authorised Center

**BIĶERNIEKU TRASE RĪGA**

**BLUESHOCKRACE**

**PRODEX**  
PROFESIONĀLI DURVJU EKSPERTI

Canon Business Center  
IB Serviss

INFORMATĪVI ATBALSTA:

**TV\*NET**

Tavs  
Auto

**4**

**ra**events  
we promote

www.aurally.lv



www.facebook.com/rallijslatvija



@RallijsLatvija

## Welcome/ Esiet gaidīti



LATVIJAS  
AUTOMOBILU  
FEDERĀCIJA



### Esiet gaidīti rallijā "Latvija 2017"

Šī servisa grāmata tika sastādīta speciāli šim rallijam sacensību vadītāja **Jāņa Krastiņa** vadībā.

Mēs uzklausīsim jebkuru jūsu ierosinājumu kā uzlabot šo grāmatu nākotnē. Ja servisa ceļam nav atzīmēts kāds krustojums vai braukšanas virziens, jāseko ceļa satiksmes regulējošām zīmēm, jābrauc pa galveno ceļu, kā arī krustojumos ceļš jāturpina taisni.

### Welcome to Rally "Latvija 2017"

This Service Road Book has been carefully elaborated by the Clerk of the Course:  
**Mr. Janis Krastins**

However we would welcome any suggestions to improve it. If the Service Road Book no crossing and driving direction is given, the rout goes in the direction shown on the main road by traffic sign, or the crossing is to be passed in straight direction.

# Apzīmējumi/ Symbols

	Laika kontrole/ Time kontrol		Zīme, kuras virzienā jābrauc/ Direction to follow
	Ātrumposma starts/ Start of the special stage		Zīme, kuras virzienā nav jābrauc/ Do not change direction
	Ātrumposma finišs/ Finish of the special stage		Pilsētas sākums Speed limit 50km/h/ Town or village entrance
	Atzīmes vieta/ SS mark point		Pilsētas beigas/ Town or village exit
	Degvielas uzpildīšanas zona/ Refueling area		Pilsētas sākums/ Town or village entrance Speed limit 90km/h
	Riepu marķēšana/ Tyre marking		Pilsētas beigas/ Town or village exit
	SOS rāciju punkti/ SOS radio points		Elektrības stabi/ Electrical poles
	Medicīniskās palīdzības punkts/ Medical Intervention Point		Žogs/ Fence
	Ugunsdzēsības un glābšanas dienesta punkts/ Fire Intervention Point		Ceļa zīmes/ Road traffic signs
	Evakuācijas ceļi/ Evacuation routes		Tunelis/ Tunnel
	Alternatīvais ceļš/ Alternative route		Smilšu čupas/ Sand heaps
	Braukšanas virziens ar kilometrāžas atzīmi/ Direction to follow with point of milage		
	Tilts/ bridge		
	Ātruma slāpētājs/ Retarder		
	Mājas, ēkas/ House, building		
	Koki, krūmi/ Trees, bushes		
	Dzelzceļa sliedes/ Train railway		
	Tramvaja sliedes/ Tram railway		

**GPS**

Ātrumposmi/ Special stages	Nosaukums/ Name	Starts/ Start	Finišs/ Finish
<b>1/2</b>	"BIKERNIEKI TRACK STAGE / RIGA'S MOTORMUSEUM"	N 56.96342 E 24.22948	N 56.96383 E 24.23018
<b>3</b>	"HYDROSCAND"	N 57.00738 E 24.56332	N 56.98197 E 24.62788
<b>4</b>	"RAMIRENT"	N 56.90063 E 25.12860	N 56.99923 E 25.07437
<b>5/6</b>	"TVNET / AUTOBRAVA"	N 56.96342 E 24.22948	N 56.96383 E 24.23018
<b>7</b>	"JURMALA KEMERI SPECIAL"	N 56.94168 E 23.49322	N 56.94301 E 23.49411
<b>8/9</b>	"RALLY LATVIJA - 20 YEARS / RALLY LATVIJA FINAL COUNTDOWN"	N 57.08342 E 23.20375	N 57.07037 E 23.09600
<b>10/11</b>	"JURMALA CITY SPECIAL 1 / JURMALA CITY SPECIAL 2"	N 56.96391 E 23.60795	N 56.96266 E 23.60967
<b>12</b>	"CONTI STL PARALEL STAGE BIKERNIEKI TRACK"	N 56.96473 E 24.22934	N 56.96473 E 24.22934



# 1.apļa maršruta karte/ Itinerary Leg 1 (Rally)



TC / LK	LOCATION / VIETAS NOSAUKUMS	SS dist./ PS dist.	Liaison dist./ Pārbrauciens	Total dist./ Kopā	Target time/ Laika norma	1st car due/ 1a/m laiks
0	START - AUTOBRAVA CENTRUM					12:15
1			4.45	4.45	0:12	12:27
SS1	<b>BIKERNIEKI TRACK STAGE</b>	<b>6.77</b>				<b>12:30</b>
2			0.35	7.12	0:10	12:40
SS2	<b>RIGA'S MOTORM USEUM</b>	<b>6.77</b>				<b>12:43</b>
2A	REGROUP ZONE IN		0.27	7.04	0:10	12:53
	Regroup and technical zone BIKERNIEKI				0:15	
2B	REGROUP ZONE OUT/ SERVICE IN					13:08
	SERVICE A (SERVICE BKSB)	(13.54)	(5.07)	(18.61)	0:30	
2C	SERVICE OUT					13:38
RZ	Refuel service park BKSB					
1	Distance to next refuel	(5.66)	(34.96)	(40.62)		
3			29.65	29.65	0:49	14:27
SS3	<b>HYDROSCAND (ROPAŽI STAGE)</b>	<b>5.66</b>				<b>14:30</b>
RZ	Remote refuel Kangari station					
2	Distance to next refuel	(18.03)	(98.59)	(116.62)		
4			41.05	46.71	0:57	15:27
SS4	<b>RAMIRENT (VATRĀNE STAGE)</b>	<b>18.03</b>				<b>15:30</b>
4A	REGROUP ZONE IN		62.85	80.88	1:40	17:10
	Regroup and technical zone BIKERNIEKI				0:15	
4B	REGROUP ZONE OUT/ SERVICE IN					17:25
	SERVICE B (SERVICE BKSB)	(23.69)	(133.55)	(157.24)	0:30	
4C	SERVICE OUT					17:55
RZ	Refuel service park BKSB					
3	Distance to next refuel	(14.54)	(1.05)	(15.59)		
5			0.33	0.33	0:10	18:05
SS5	<b>TVNET (BIKERNIEKI)</b>	<b>7.27</b>				<b>18:08</b>
6			0.35	7.62	0:10	18:18
SS6	<b>AUTOBRAVA (BIKERNIEKI)</b>	<b>7.27</b>				<b>18:21</b>
6B	SERVICE IN		0.37	7.64	0:11	18:32
	SERVICE C (SERVICE BKSB)	(14.54)	(1.05)	(15.59)	0:30	
6C	SERVICE OUT					19:02
RZ	Refuel service park BKSB					
4	Distance to next refuel	(4.83)	(64.53)	(69.36)		
7			57.17	57.17	1:32	20:34
SS7	<b>JURMALA KEMERI SPECIAL</b>	<b>4.83</b>				<b>20:40</b>
7A	PARC FERME - JURMALA SERVICE PARK		7.36	12.19	0:20	21:00
<b>LEG 1 total /1. aplī kopā:</b>		<b>56.60</b>	<b>204.20</b>	<b>260.80</b>		

Section / Sekcija 1

Section / Sekcija 2

Section / Sekcija 3

## 2.apļa maršruta karte/ Itinerary Leg 2 (Rally)



TC / LK	LOCATION / VIETAS NOSAUKUMS	SS dist./ PS dist.	Liaison dist./ Pārbrauciens	Total dist./ Kopā	Target time/ Laika norma	1st car due/ 1a/m laiks
7B	PF OUT/ SERVICE IN					10:30
	<b>SERVICE D (SERVICE JURMALA)</b>	<b>(4.83)</b>	<b>(64.53)</b>	<b>(69.36)</b>	<b>1:15</b>	
7C	SERVICE OUT					11:45
RZ	Refuel service park					
5	Distance to next refuel	(20.06)	(26.33)	(46.39)		
8			26.33	26.33	0:42	12:27
SS8	<b>RALLY LATVIJA - 20 YEARS (BRIZULE 1)</b>	<b>20.06</b>				<b>12:30</b>
RZ	Remote refuel SĒME					
6	Distance to next refuel	(20.06)	(68.15)	(88.21)		
9			12.89	32.95	0:47	13:17
SS9	<b>RALLY LATVIJA FINAL COUNTDOWN (BRIZULE 2)</b>	<b>20.06</b>				<b>13:20</b>
9A	JURMALA REGROUP IN		35.20	55.26	1:10	14:30
	Regroup and technical zone JURMALA				0:10	
9B	REGROUP OUT/ SERVICE IN					14:40
	<b>SERVICE E (SERVICE JURMALA)</b>	<b>(40.12)</b>	<b>(74.42)</b>	<b>(114.54)</b>	<b>0:30</b>	
9C	SERVICE OUT					15:10
RZ	Refuel service park					
7	Distance to next refuel	(10.19)	(64.67)	(74.86)		
10			4.36	4.36	0:17	15:27
SS10	<b>JURMALA CITY SPECIAL 1</b>	<b>1.37</b>				<b>15:30</b>
11			0.61	1.98	0:10	15:40
SS11	<b>JURMALA CITY SPECIAL 2</b>	<b>1.37</b>				<b>15:43</b>
12	BKSB PRESTART AREA/ EARLY ARRIVAL ALLOWED		56.84	58.21	1:42	17:25
SS12	<b>CONTI STL PARALEL STAGE BIKERNIEKI TRACK 7.45</b>					<b>17:30</b>
13	RALLY PODIUM AUTOBRAVA/ PF		2.86	10.31	0:20	17:50
	<b>LEG 2 total / 2. aplī kopā:</b>	<b>50.31</b>	<b>139.09</b>	<b>189.40</b>		

Section / Sekcija 4

Section / Sekcija 5

RALLY TOTALS					
Leg	No. of SS	SS dist.	Liaison dist.	Total. dist.	%
1	7	56.60	204.20	260.80	22%
2	5	50.31	139.09	189.40	27%
<b>Overall Totals</b>	<b>12</b>	<b>106.91</b>	<b>343.29</b>	<b>450.20</b>	<b>24%</b>

# 1.apļa maršruta karte/ Itinerary Leg 1 (Historic Sport)



TC / LK	LOCATION / VIETAS NOSAUKUMS	SS dist./ PS dist.	Liaison dist./ Pārbrauciens	Total dist./ Kopā	Target time/ Laika norma	1st car due/ 1a/m laiks
0	START - AUTOBRAVA CENTRUM					11:40
1			4.45	4.45	0:12	11:52
SS1	<b>BIKERNIEKI TRACK STAGE</b>	<b>6.77</b>				<b>11:55</b>
2			0.35	7.12	0:10	12:05
SS2	<b>RIGA'S MOTORMUSEUM</b>	<b>6.77</b>				<b>12:08</b>
2A	REGROUP ZONE IN		0.27	7.04	0:10	12:18
	Regroup and technical zone BIKERNIEKI				0:15	
2B	REGROUP ZONE OUT/ SERVICE IN					12:33
	SERVICE A (SERVICE BKSB)	(13.54)	(5.07)	(18.61)	0:30	
2C	SERVICE OUT					13:03
RZ	Refuel service park BKSB					
1	Distance to next refuel	(5.66)	(34.96)	(40.62)		
3			29.65	29.65	0:49	13:52
SS3	<b>HYDROSCAND</b>	<b>5.66</b>				<b>13:55</b>
RZ	Remote refuel Kangari station					
2	Distance to next refuel	(18.03)	(98.59)	(116.62)		
4			41.05	46.71	0:57	14:52
SS4	<b>RAMIRENT</b>	<b>18.03</b>				<b>14:55</b>
4A	REGROUP ZONE IN		62.85	80.88	1:40	16:35
	Regroup and technical zone BIKERNIEKI				0:12	
4B	REGROUP ZONE OUT/ SERVICE IN					16:47
	SERVICE B (SERVICE BKSB)	(23.69)	(133.55)	(157.24)	0:30	
4C	SERVICE OUT					17:17
RZ	Refuel service park BKSB					
3	Distance to next refuel	(14.54)	(1.05)	(15.59)		
5			0.33	0.33	0:10	17:27
SS5	<b>TVNET (BIKERNIEKI)</b>	<b>7.27</b>				<b>17:30</b>
6			0.35	7.62	0:10	17:40
SS6	<b>AUTOBRAVA (BIKERNIEKI)</b>	<b>7.27</b>				<b>17:43</b>
6B	SERVICE IN/ REGROUP IN/ JAUNS STARTA LAIKS		0.37	7.64	0:10	17:53
	SERVICE C (SERVICE BKSB) & REGROUP ZONE	(14.54)	(1.05)	(15.59)	2:25	
6C	SERVICE OUT/ REGROUP OUT					20:18
RZ	Refuel service park BKSB					
4	Distance to next refuel	(7.45)	(3.08)	(10.53)		
7	PARALEL STAGE		0.22	0.22	0:08	20:26
SS7	<b>CONTI STL PARALEL STAGE BIKERNIEKI TRACK 17.45</b>					<b>20:30</b>
7A	LEG 1 Finish/ Autobrava		2.86	10.31	0:20	20:50
<b>LEG 1 total /1. aplī kopā:</b>		<b>59.22</b>	<b>142.75</b>	<b>201.97</b>		

Section / Sekcija 1

Section / Sekcija 2

Section / Sekcija 3

## 2. apla maršruta karte/ Itinerary Leg 2 (Historic Sport)



TC/ LK	LOCATION / VIETAS NOSAUKUMS	SS dist./ PS dist.	Liaison dist./ Pārbrauciens	Total dist./ Kopā	Target time/ Laika norma	1st car due/ 1a/m laiks
7B	SERVICE OUT- JURMALA					11:10
RZ	Refuel service park JURMALA					
5	Distance to next refuel	(20.06)	(61.53)	(81.59)		
8			26.33	26.33	0:42	11:52
SS8	<b>RALLY LATVIJA - 20 YEARS (BRIZULE 1)</b>	<b>20.06</b>			<b>0:03</b>	<b>11:55</b>
8A	JURMALA REGROUP IN		35.20	55.26	1:10	13:05
	Regroup and technical zone JURMALA				0:10	
8B	REGROUP OUT/ SERVICE IN					13:15
	<b>SERVICE D (SERVICE JURMALA)</b>	<b>(20.06)</b>	<b>(61.53)</b>	<b>(81.59)</b>	<b>1:25</b>	
8C	SERVICE OUT					14:40
RZ	Refuel BKSB					
6	Distance to Finish	(10.19)	(64.67)	(74.86)		
9			4.36	4.36	0:17	14:57
SS9	<b>JURMALA CITY SPECIAL 1</b>	<b>1.37</b>			<b>0:03</b>	<b>15:00</b>
10			0.61	1.98	0:10	15:10
SS10	<b>JURMALA CITY SPECIAL 2</b>	<b>1.37</b>			<b>0:03</b>	<b>15:13</b>
11	BKSB PRESTART AREA/ EARLY ARRIVAL ALLOWED		56.84	58.21	1:42	16:55
SS11	<b>CONTI STL PARALEL STAGE BIKERNIEKI TRACK 2 7.45</b>				<b>0:05</b>	<b>17:00</b>
12	RALLY PODIUM AUTOBRAVA/ PF		2.86	10.31	0:20	17:20
<b>LEG 2 total / 2. aplī kopā:</b>		<b>30.25</b>	<b>126.20</b>	<b>156.45</b>		

Section 4

Section/ Sekcija 5

RALLY TOTALS						
Leg	No. of SS	SS dist.	Liaison dist.	Total dist.	%	
1	7	59.22	142.75	201.97	29%	
2	4	30.25	126.20	156.45	19%	
<b>Overall Totals</b>	<b>11</b>	<b>89.47</b>	<b>268.95</b>	<b>358.42</b>	<b>25%</b>	



# Maršruta karte/ Itinerary (Rallysprint)



TC / LK	LOCATION / VIETAS NOSAUKUMS	SS dist./ PS dist.	Liaison dist./ Pārbrauciens	Total dist./ Kopā	Target time/ Laika norma	1st car due/ 1a/m laiks
0	START - AUTOBRAVA CENTRUM					13:00
1			4.45	4.45	0:12	13:12
SS1	<b>BIKERNIEKI TRACK STAGE</b>	<b>6.77</b>				<b>13:15</b>
2			0.35	7.12	0:10	13:25
SS2	<b>RIGA'S MOTOR MUSEUM</b>	<b>6.77</b>				<b>13:28</b>
2A	REGROUP ZONE IN		0.27	7.04	0:10	13:38
	Regroup and technical zone BIKERNIEKI				0:15	
2B	REGROUP ZONE OUT/ SERVICE IN					13:53
	<b>SERVICE A (SERVICE BKSB)</b>	<b>(13.54)</b>	<b>(5.07)</b>	<b>(18.61)</b>	<b>0:30</b>	
2C	SERVICE OUT					14:23
RZ	Refuel service park BKSB					
1	Distance to next refuel	(5.66)	(34.96)	(40.62)		
3			29.65	29.65	0:49	15:12
SS3	<b>HYDROSCAND</b>	<b>5.66</b>				<b>15:15</b>
RZ	Remote refuel Kangari station					
2	Distance to next refuel	(18.03)	(98.59)	(116.62)		
4			41.05	46.71	0:57	16:12
SS4	<b>RAMIRENT</b>	<b>18.03</b>				<b>16:15</b>
4A	REGROUP ZONE IN		62.85	80.88	1:40	17:55
	Regroup and technical zone BIKERNIEKI				0:15	
4B	REGROUP ZONE OUT/ SERVICE IN					18:10
	<b>SERVICE B (SERVICE BKSB)</b>	<b>(23.69)</b>	<b>(133.55)</b>	<b>(157.24)</b>	<b>0:30</b>	
4C	SERVICE OUT					18:40
RZ	Refuel service park BKSB					
3	Distance to next refuel	(14.54)	(1.05)	(15.59)		
5			0.33	0.33	0:10	18:50
SS5	<b>TVNET (BIKERNIEKI)</b>	<b>7.27</b>				<b>18:53</b>
6			0.35	7.62	0:10	19:03
SS6	<b>AUTOBRAVA (BIKERNIEKI)</b>	<b>7.27</b>				<b>19:06</b>
6B	SERVICE IN/ REGROUP IN/ JAUNS STARTA LAIKS		0.37	7.64	0:10	19:16
	<b>SERVICE C (SERVICE BKSB) &amp; REGROUP ZONE</b>	<b>(14.54)</b>	<b>(1.05)</b>	<b>(15.59)</b>	<b>1:17</b>	
6C	SERVICE OUT/ REGROUP OUT					20:33
RZ	Refuel service park BKSB					
4	Distance to next refuel	(7.45)	(3.08)	(10.53)		
7	PARALEL STAGE		0.22	0.22	0:08	20:41
SS7	<b>CONTI STL PARALEL STAGE BIKERNIEKI TRACK</b>	<b>7.45</b>				<b>20:45</b>
7A	LEG 1 Finish/ Autobrava		2.86	10.31	0:20	21:05
	<b>LEG 1 total /1. aplī kopā:</b>	<b>59.22</b>	<b>142.75</b>	<b>201.97</b>		

Section / Sekcija 1

Section / Sekcija 2

Section / Sekcija 3

Esiet gaidīti/ Welcome

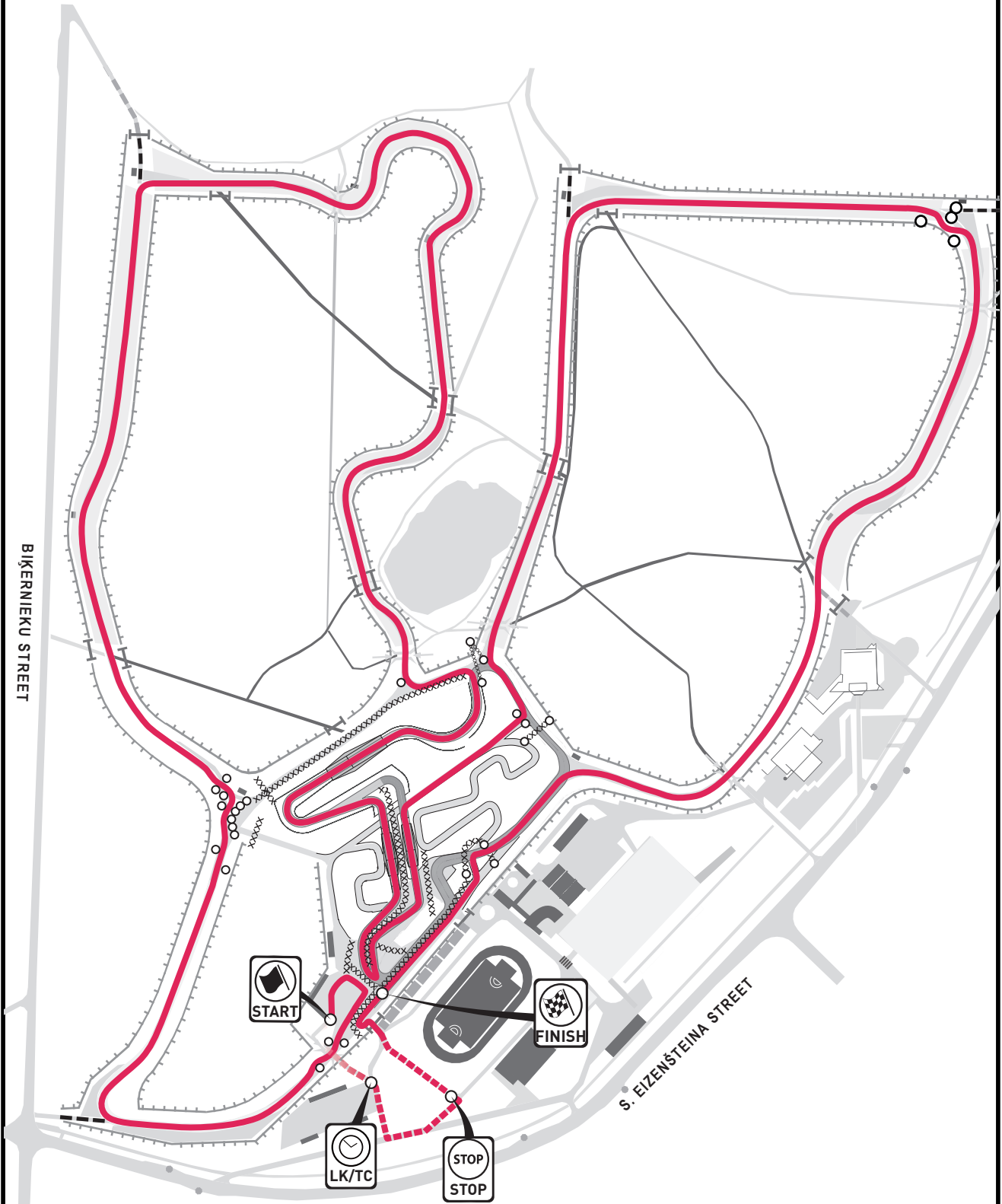


LATVIJAS  
AUTOMOBILU  
FEDERĀCIJA

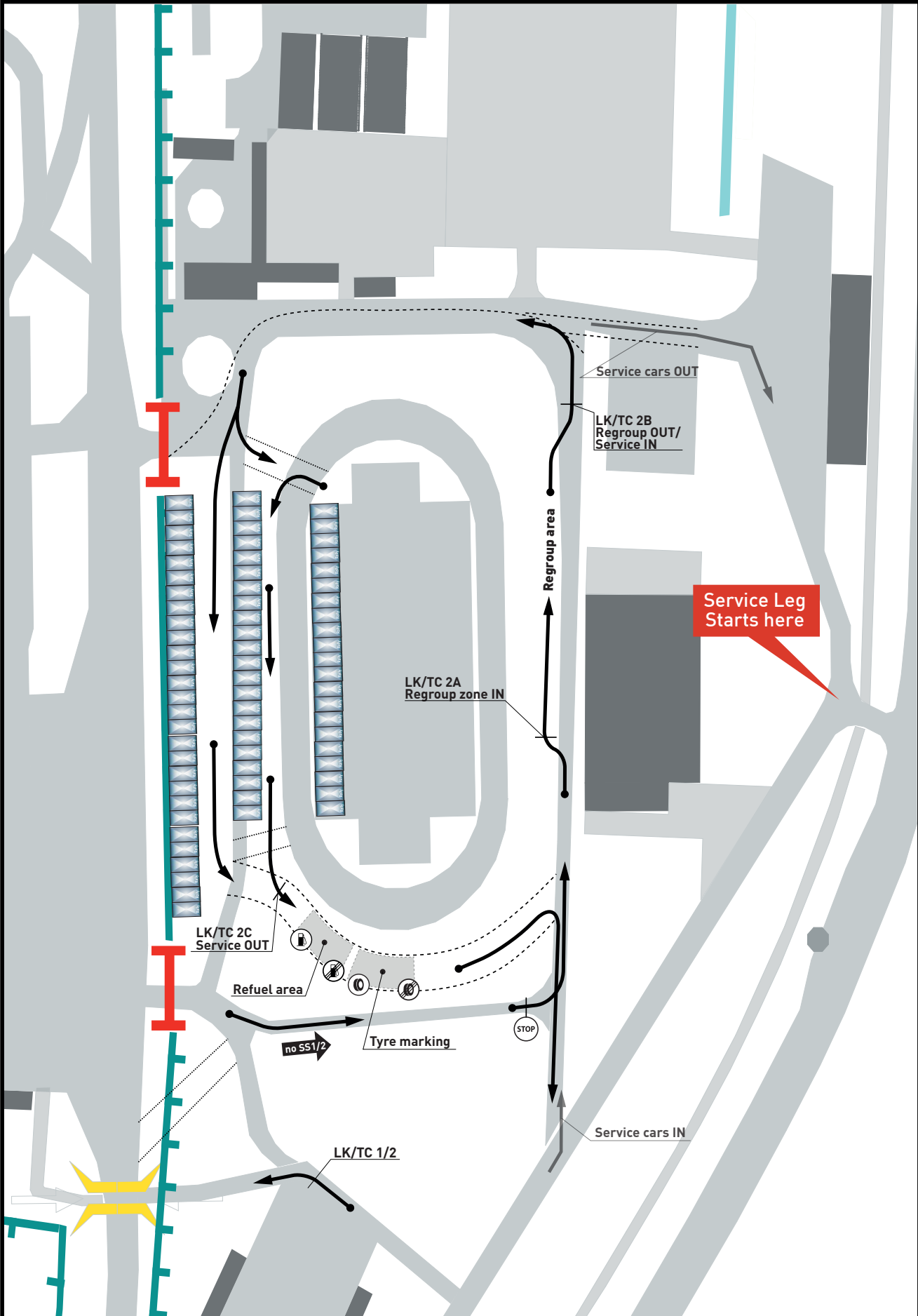


***1.aplis/  
Leg1***

# SS1/2 "BIKERNIEKI TRACK STAGE / RIGA'S MOTORMUSEUM"



LK/ TC <b>2A</b> Regroup zone IN	APLIS/ LEG: <b>1</b>
LK/ TC <b>2B</b> Regroup zone OUT/ Service IN	SEKCIJA/ SECTION: <b>1/2</b>
LK/ TC <b>2C</b> Service OUT	LAIKA NORMA/ TIME ALLOWED: <b>30 min</b>
Servisa shēma A/ Map of Service A	



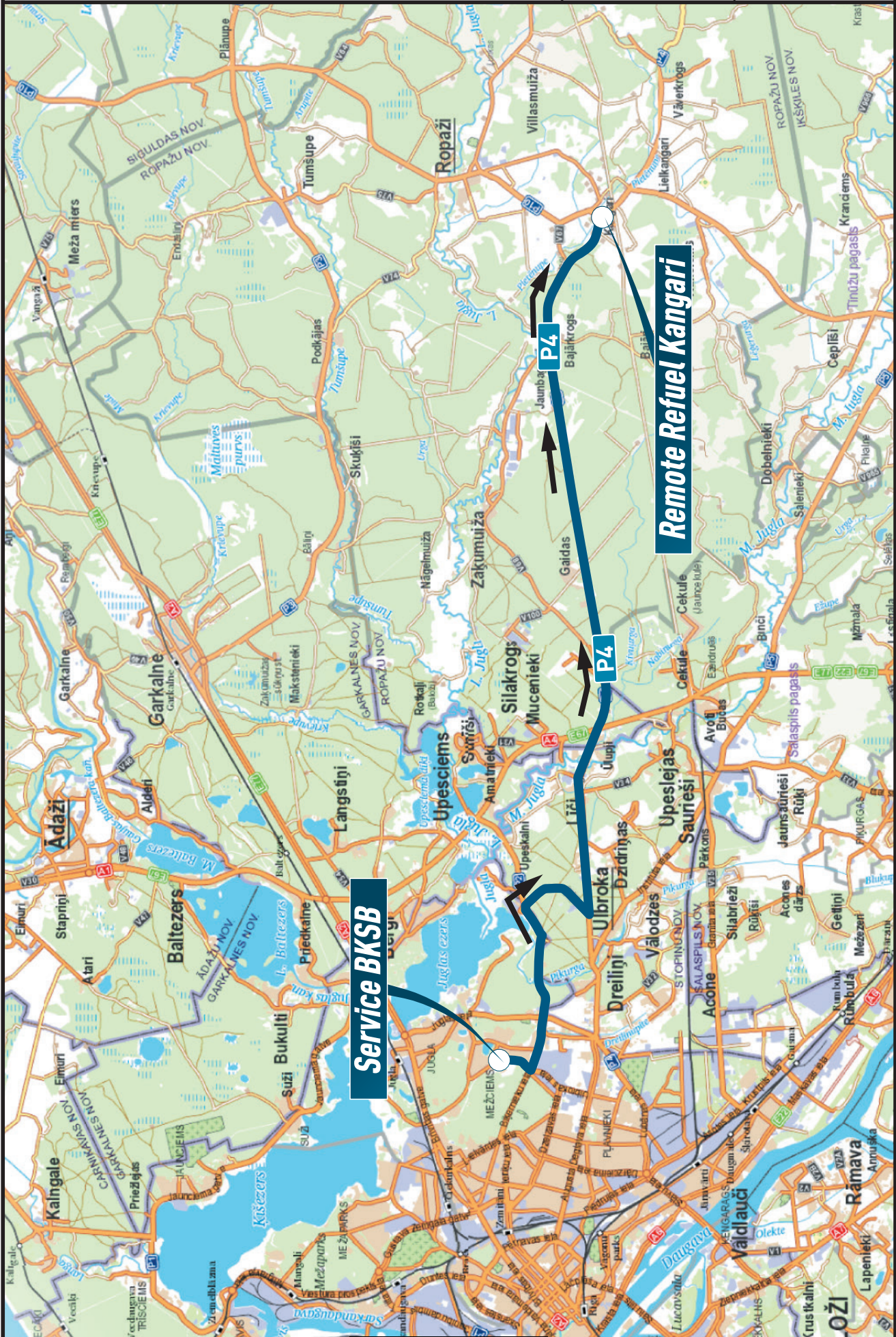


# SERVICE ROUTE 1

DISTANCE/ DISTANCE:

From Service BKSB to Remote Refuel Kangari

**28.40 km**

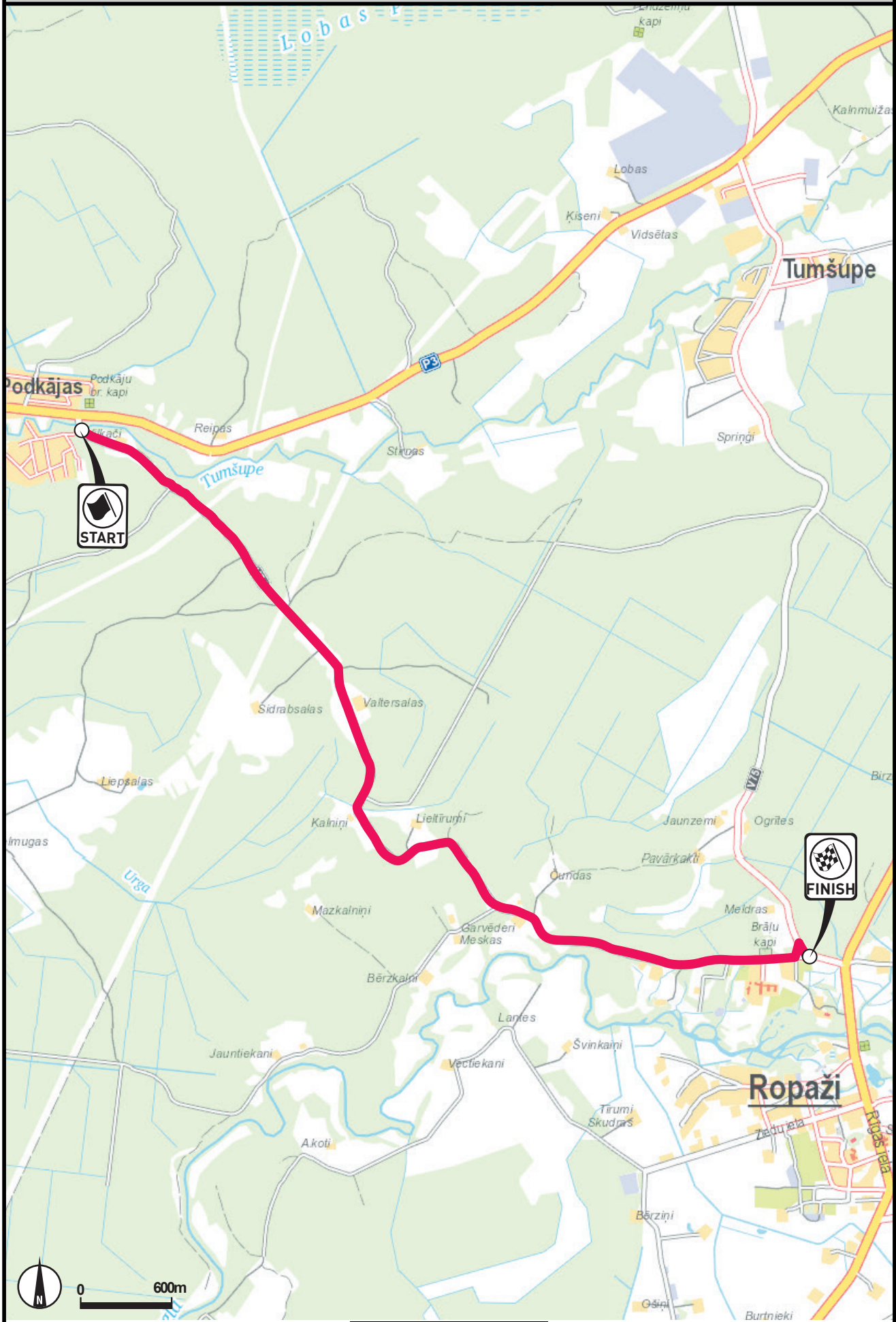


SERVICE ROUTE 1			DISTANCE/ DISTANCE:	
			<b>28.40 km</b>	
From Service BKSB to Remote Refuel Kangari				
DISTANCE/ DISTANCE		VIRZIENS/ DIRECTION	INFORMĀCIJA/ INFORMATION	ATTĀLUMS LĪDZ LK/ DISTANCE REGRESS
KOPĀ/ TOTAL	LĪDZ ORIENT./ PARTIAL			
0.00	0.00	<p>1</p>	<b>From Service BKSB</b>  Uz Sergeja Eizenšteina ielu/ To Sergeja Eizenšteina street	28.40
0.32	0.32	<p>2</p>	Uz Gaīlezera ielu/ To Gaīlezera street	28.08
0.91	0.59	<p>3</p>	Uz Hipokrāta ielu/ To Hipokrāta street	27.49
2.03	1.12	<p>4</p>	Uz Biķernieku ielu/ To Biķernieku street	26.37
2.90	0.87	<p>5</p>	P2 UPESCIEMS →	25.50
6.23	3.33	<p>6</p>	<del>RĪGA</del>	22.17



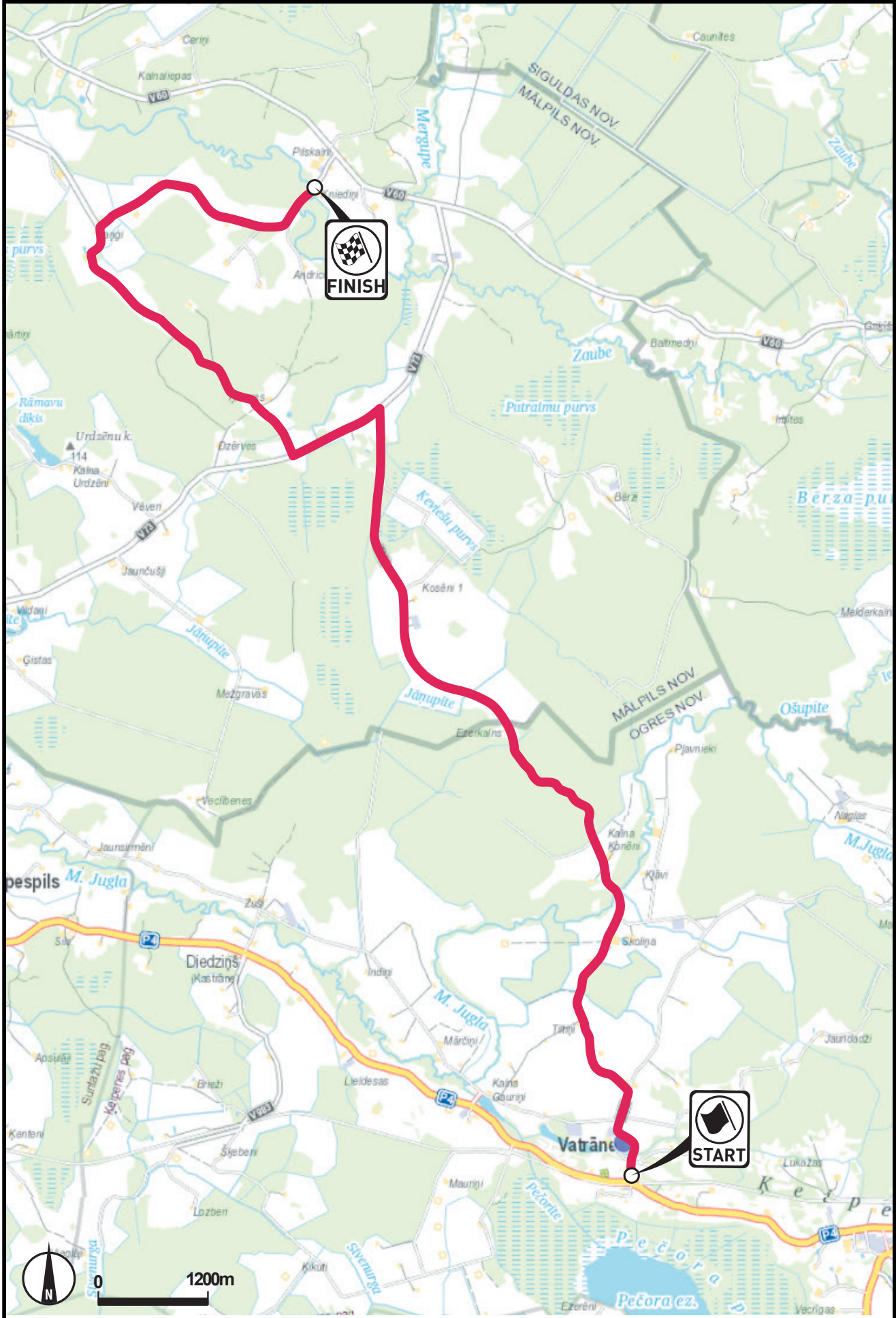
SERVICE ROUTE 1			DISTANCE/ DISTANCE:	
			<b>28.40 km</b>	
From Service BKSB to Remote Refuel Kangari				
DISTANCE/ DISTANCE		VIRZIENS/ DIRECTION	INFORMĀCIJA/ INFORMATION	ATTĀLUMS LĪDZ LK/ DISTANCE REGRESS
KOPĀ/ TOTAL	LĪDZ ORIENT./ PARTIAL			
8.44	2.21			19.96
11.50	3.06			16.90
12.71	1.21			15.69
13.66	0.95			14.74
26.78	13.12			1.62
28.40	1.62			0.00

# SS3 "HYDROSCAND"





# SS4 "RAMIRENT"



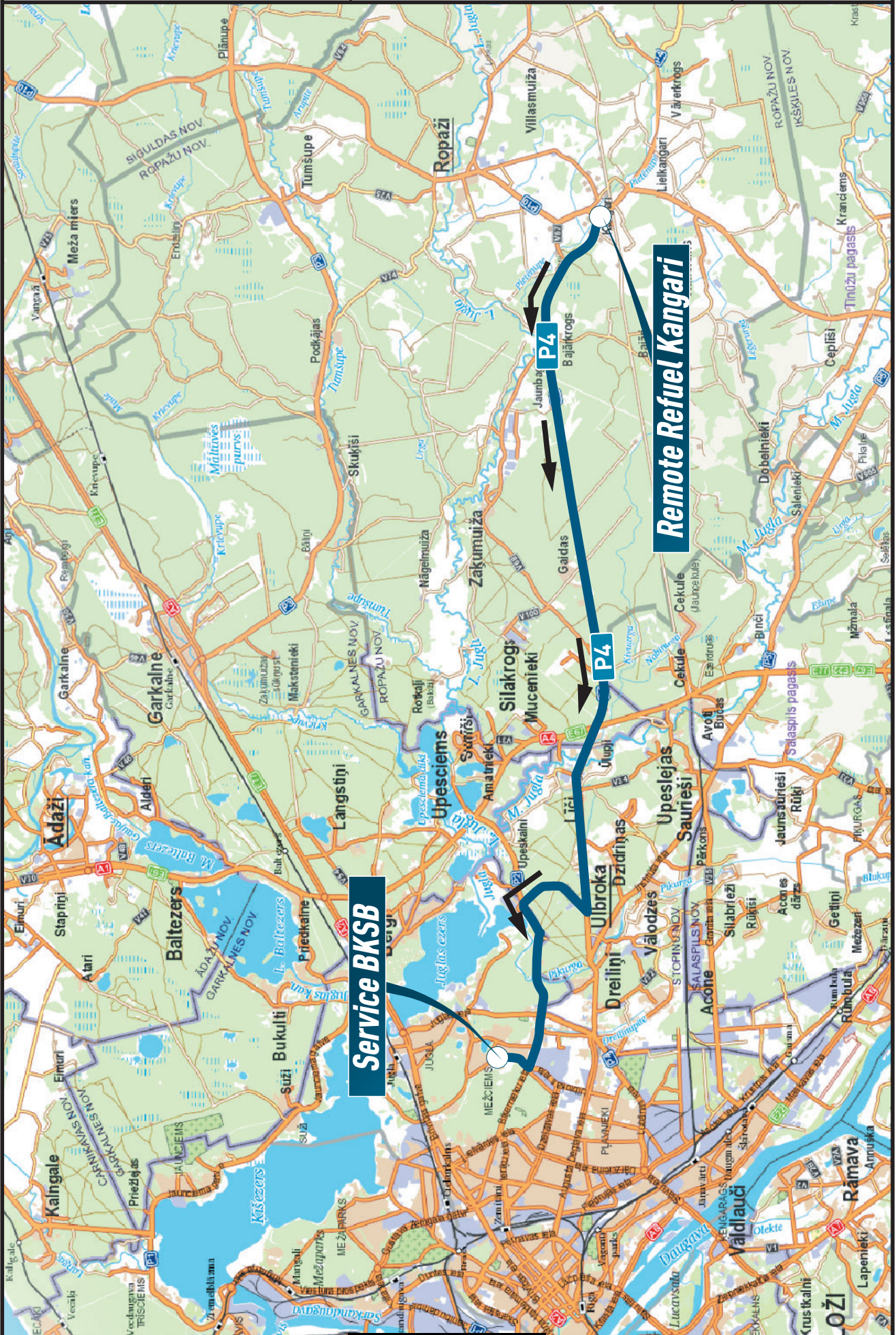


# SERVICE ROUTE 2

DISTANCE/ DISTANCE:

From Remote Refuel Kangari to Service BKSB

**28.88 km**



**Service BKSB**

**Remote Refuel Kangari**

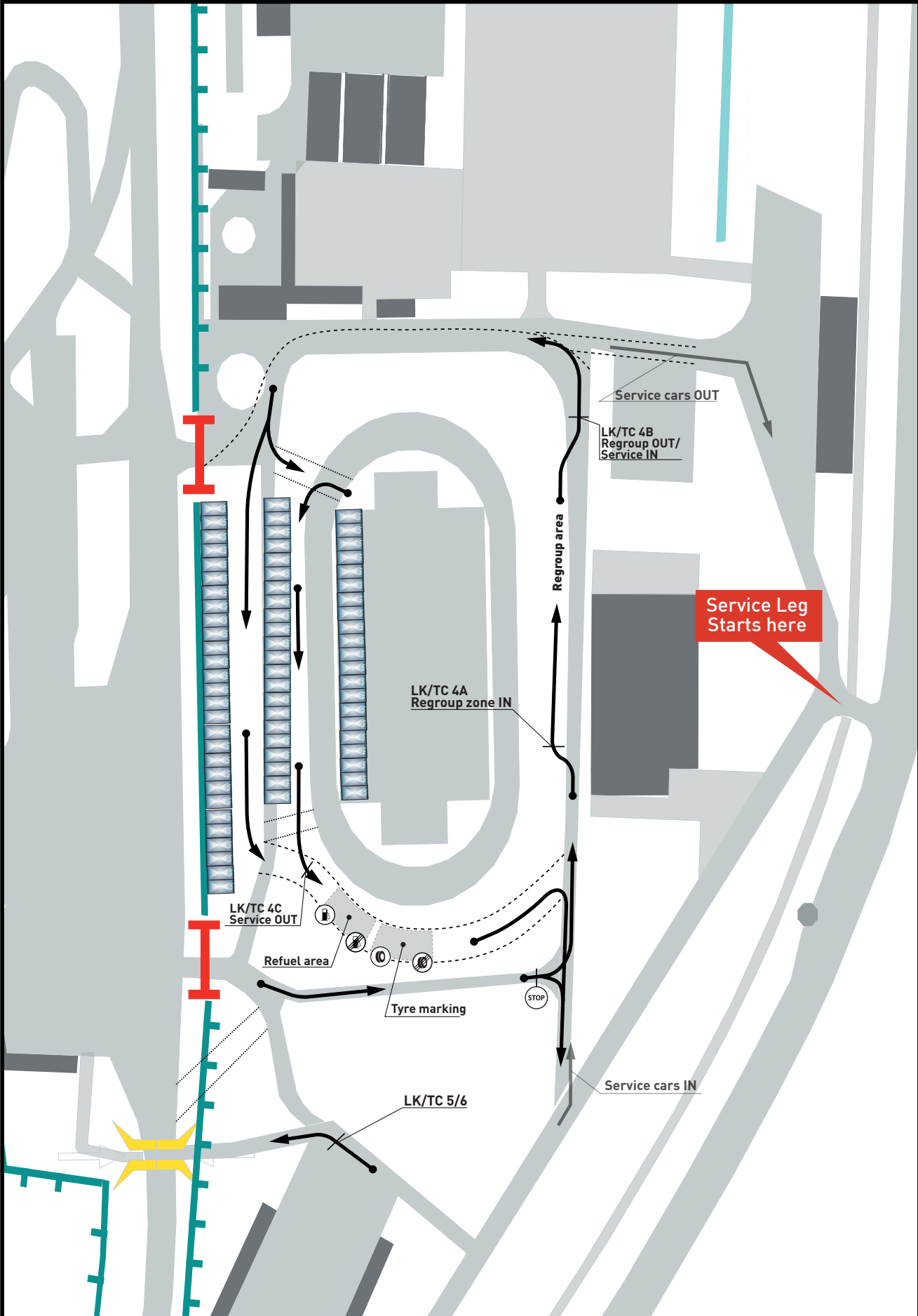
SERVICE ROUTE 2			DISTANCE/ DISTANCE:	
			<b>28.88 km</b>	
From Remote Refuel Kangari to Service BKSB				
DISTANCE/ DISTANCE		VIRZIENS/ DIRECTION	INFORMĀCIJA/ INFORMATION	ATTĀLUMS LĪDZ LK/ DISTANCE REGRESS
KOPĀ/ TOTAL	LĪDZ ORIENT./ PARTIAL			
0.00	0.00	<p>1</p>	    <b>From Remote Refuel Kangari</b>	28.88
1.62	1.62	<p>2</p>		27.26
14.74	13.12	<p>3</p>	   	14.14
15.72	0.98	<p>4</p>		13.16
16.93	1.21	<p>5</p>		11.95
19.94	3.01	<p>6</p>		8.94



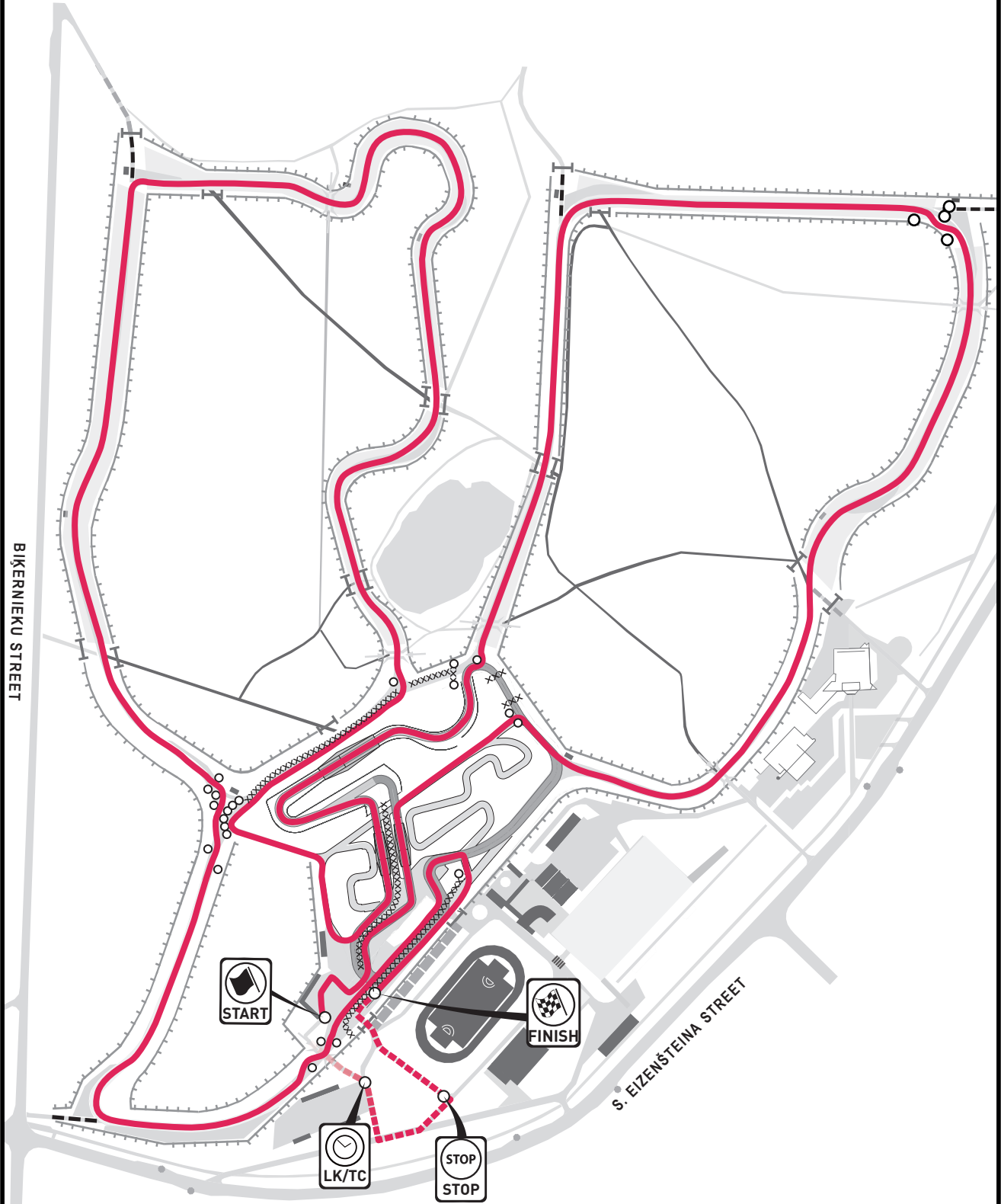
SERVICE ROUTE 2			DISTANCE/ DISTANCE: <b>28.88 km</b>	
From Remote Refuel Kangari to Service BKSB				
DISTANCE/ DISTANCE		VIRZIENS/ DIRECTION	INFORMĀCIJA/ INFORMATION	ATTĀLUMS LĪDZ LK/ DISTANCE REGRESS
KOPĀ/ TOTAL	LĪDZ ORIENT./ PARTIAL			
22.07	2.13			6.81
25.40	3.33			3.48
26.33	0.93		<p>Uz Hipokrāta ielu/ To Hipokrāta street</p>	2.55
27.45	1.12		<p>Uz Gaīlezera ielu/ To Gaīlezera street</p>	1.43
28.07	0.62			0.81
28.88	0.81		<p>Service BKSB</p>	0.00



LK/ TC <b>4A</b> Regroup zone IN	APLIS/ LEG: <b>1</b>
LK/ TC <b>4B</b> Regroup zone OUT/ Service IN	SEKCIJA/ SECTION: <b>2/3</b>
LK/ TC <b>4C</b> Service OUT	LAIKA NORMA/ TIME ALLOWED: <b>30 min</b>
Servisa shēma B/ Map of Service B	



# SS5/6 "TVNET / AUTOBRAVA"

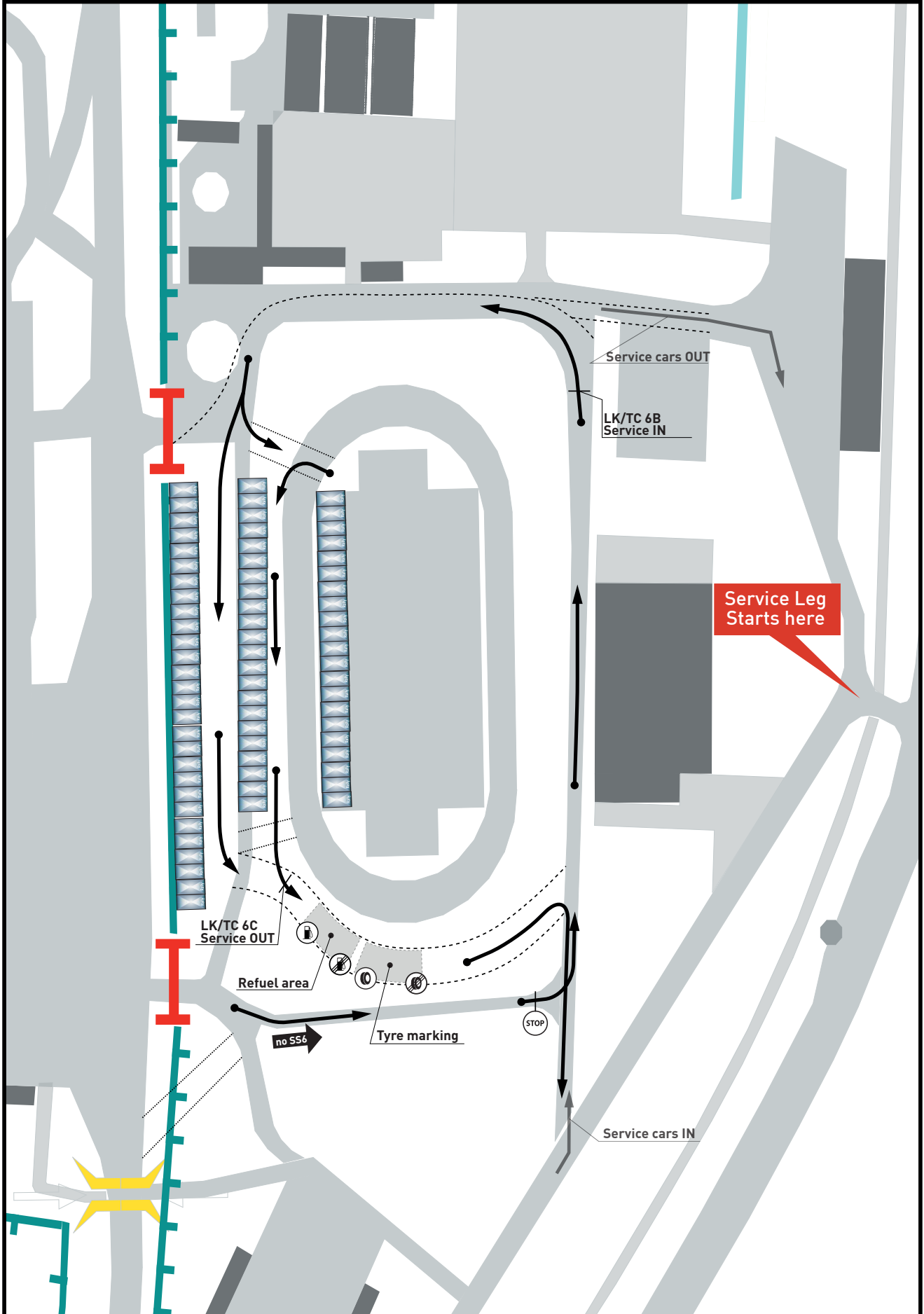


LK/ TC **6B** Service IN  
LK/ TC **6C** Service OUT

APLIS/ LEG: **1**  
SEKCIJA/ SECTION: **3**  
LAIKA NORMA/ TIME ALLOWED:

**30 min**

Servisa shēma C/ Map of Service C





# SERVICE ROUTE 3

DISTANCE/ DISTANCE:

From BKSB to Service Jurmala

**57.74 km**



**SERVICE ROUTE 3**

 DISTANCE/ DISTANCE:  
**57.74 km**
**From BKSB to Service Jurmala**

DISTANCE/ DISTANCE		VIRZIENS/ DIRECTION	A G INFORMĀCIJA/ INFORMATION	ATTĀLUMS LĪDZ LK/ DISTANCE REGRESS
KOPĀ/ TOTAL	LĪDZ ORIENT./ PARTIAL			
0.00	0.00		From Service BKSB 	57.74
0.72	0.72			57.02
2.56	1.84			55.18
3.35	0.79			54.39
3.98	0.63			53.76
4.56	0.58			53.18



**SERVICE ROUTE 3**

DISTANCE/ DISTANCE:

**57.74 km**
**From BKSB to Service Jurmala**

DISTANCE/ DISTANCE		VIRZIENS/ DIRECTION	INFORMĀCIJA/ INFORMATION	ATTĀLUMS LĪDZ LK/ DISTANCE REGRESS
KOPĀ/ TOTAL	LĪDZ ORIENT./ PARTIAL			
5.54	0.98	<p>7</p>		52.20
6.02	0.48	<p>8</p>	<p>Dārčiema iela Krustpils iela Piedrujas iela</p>	51.72
9.13	3.11	<p>9</p>		48.61
10.59	1.46	<p>10</p>	<p>Ziepniekkalna iela</p>	47.15
12.16	1.57	<p>11</p>		45.58
12.47	0.31	<p>12</p>		45.27

**SERVICE ROUTE 3**

DISTANCE/ DISTANCE:

**57.74 km**
**From BKSB to Service Jurmala**

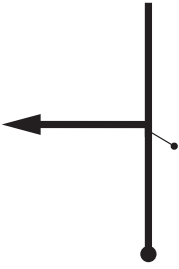
DISTANCE/ DISTANCE		VIRZIENS/ DIRECTION	A G	INFORMĀCIJA/ INFORMATION	ATTĀLUMS LĪDZ LK/ DISTANCE REGRESS
KOPĀ/ TOTAL	LĪDZ ORIENT./ PARTIAL				
13.12	0.65				44.62
14.34	1.22				43.40
15.08	0.74				42.66
18.95	3.87				38.79
24.44	5.49				33.30
29.79	5.35				27.95

SERVICE ROUTE 3			DISTANCE/ DISTANCE:	
			<b>57.74 km</b>	
From BKSB to Service Jurmala				
DISTANCE/ DISTANCE		VIRZIENS/ DIRECTION	INFORMĀCIJA/ INFORMATION	ATTĀLUMS LĪDZ LK/ DISTANCE REGRESS
KOPĀ/ TOTAL	LĪDZ ORIENT./ PARTIAL			
30.49	0.70	<p>19</p>		27.25
30.99	0.50	<p>20</p>		26.75
31.44	0.45	<p>21</p>		26.30
42.09	10.65	<p>22</p>		15.65
43.25	1.16	<p>23</p>		14.49
47.97	4.72	<p>24</p>	<p>Road through Kemeru will be closed from 19:00 to 22:30/                      Kemeru ceļš slēgts 22.07 no 19:00 līdz 22:30</p>	9.77

SERVICE ROUTE 3			DISTANCE/ DISTANCE:	
			<b>57.74 km</b>	
From BKSB to Service Jurmala				
DISTANCE/ DISTANCE		VIRZIENS/ DIRECTION	INFORMĀCIJA/ INFORMATION	ATTĀLUMS LĪDZ LK/ DISTANCE REGRESS
KOPĀ/ TOTAL	LĪDZ ORIENT./ PARTIAL			
49.27	1.30	<p>25</p>		8.47
49.37	0.10	<p>26</p>		8.37
50.99	1.62	<p>27</p>		6.75
52.11	1.12	<p>28</p>		5.63
54.16	2.05	<p>29</p>		3.58
57.38	3.22	<p>30</p>		0.36

<b>SERVICE ROUTE 3</b>	DISTANCE/ DISTANCE: <b>57.74 km</b>
------------------------	--

## From BKSB to Service Jurmala

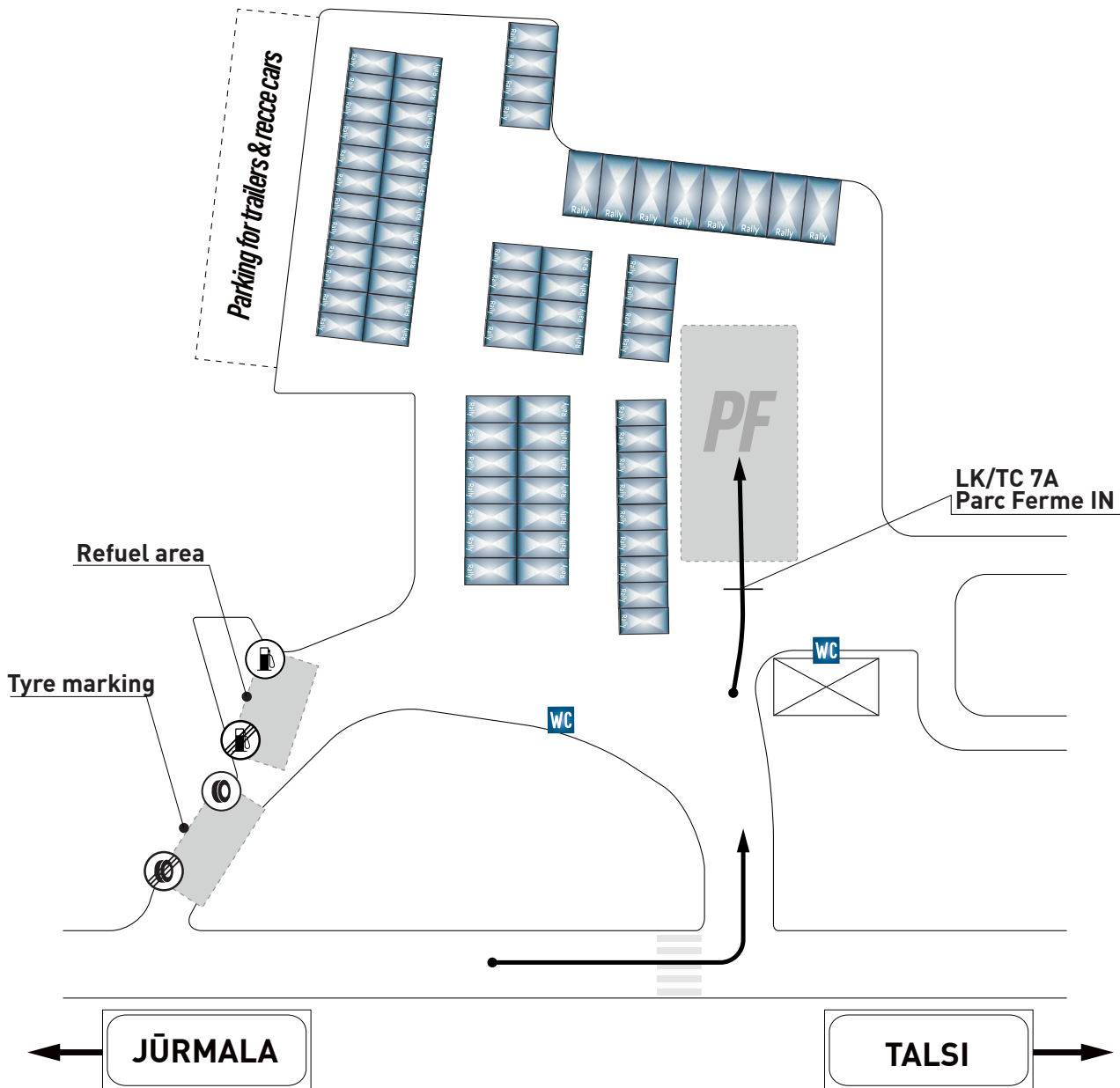
DISTANCE/ DISTANCE		VIRZIENS/ DIRECTION	A G	INFORMĀCIJA/ INFORMATION	ATTĀLUMS LĪDZ LK/ DISTANCE REGRESS
KOPĀ/ TOTAL	LĪDZ ORIENT./ PARTIAL				
57.74	0.36			<b>Service Jurmala</b>  <div style="border: 1px solid black; padding: 2px; display: inline-block;">                     N 56.97631 E 23.55017                 </div>	0.00

# SS7 "JURMALA KEMERI SPECIAL"





# Slēgtā laukuma shēma / Map of Parc Ferme



Esiet gaidīti/ Welcome



LATVIJAS  
AUTOMOBILU  
FEDERĀCIJA



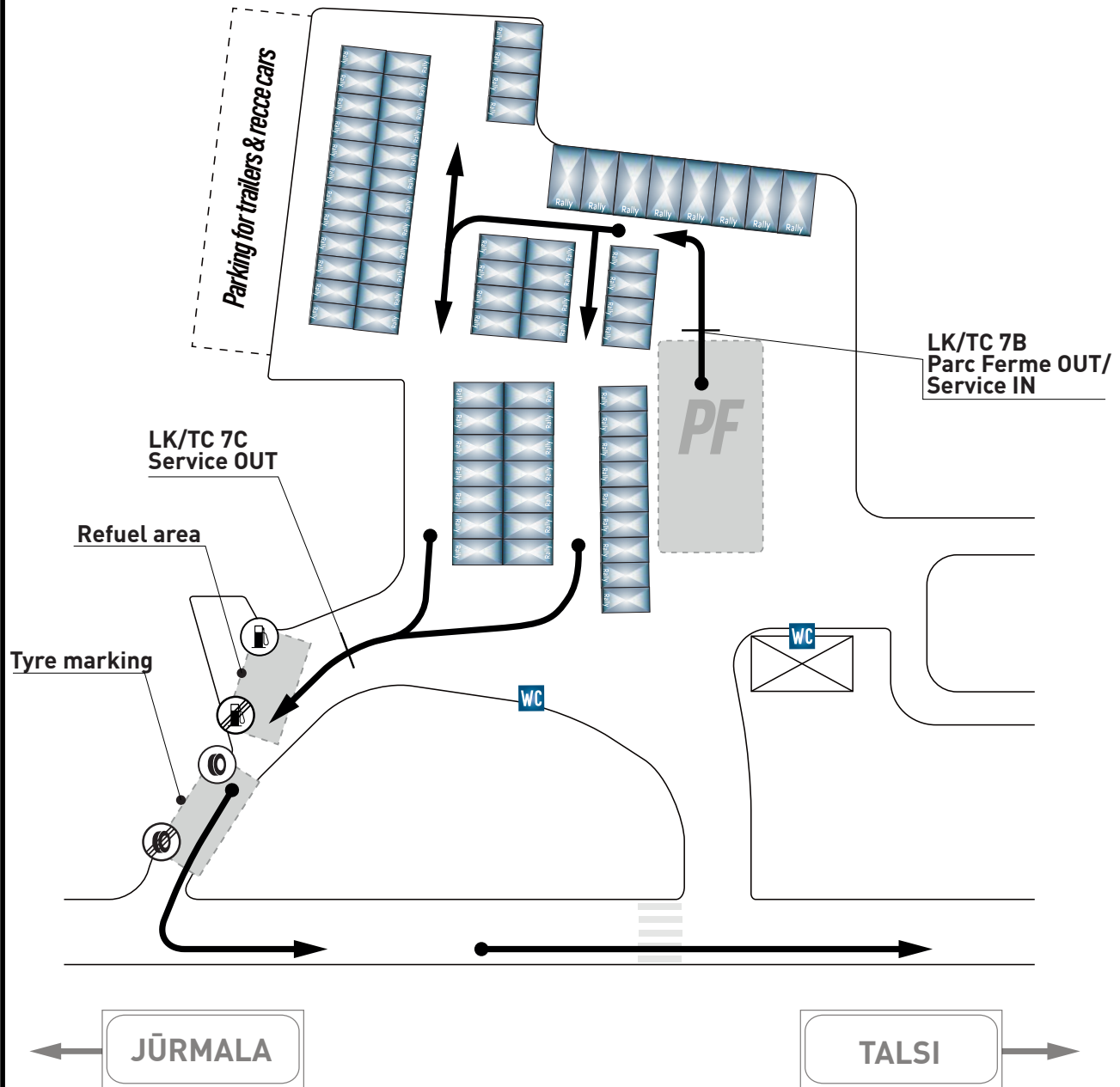
*2.aplis/  
Leg2*

LK/ TC **7B** Parc Ferme OUT/ Service IN  
LK/ TC **7C** Service OUT

APLIS/ LEG: **2**  
SEKCIJA/ SECTION: **4**  
LAIKA NORMA/ TIME ALLOWED:

Jūrmalas Servisa shēma D/ Map of Service Park Jurmala D

**75 min**



**SERVICE ROUTE 4**

DISTANCE/ DISTANCE:

From Service Jurmala to Remote Refuel Sēme

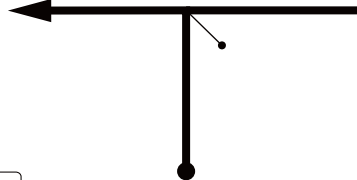

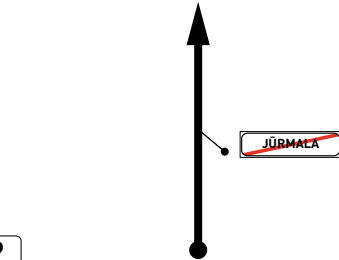
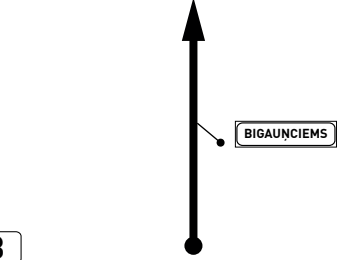
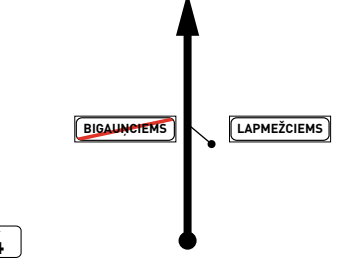
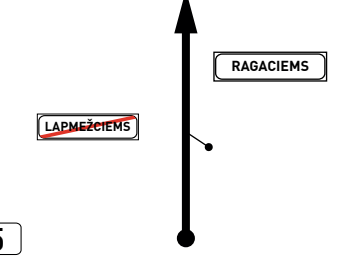
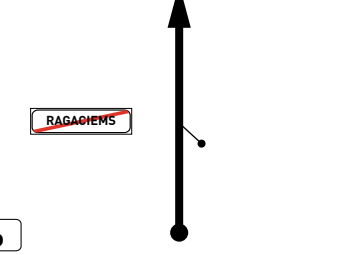
**40.65 km**

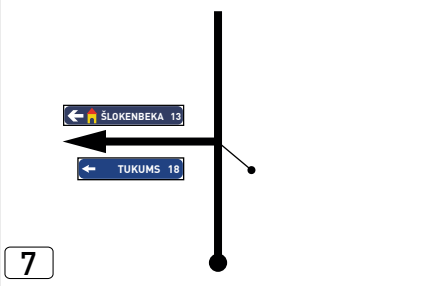

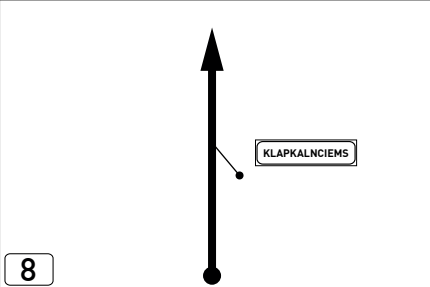

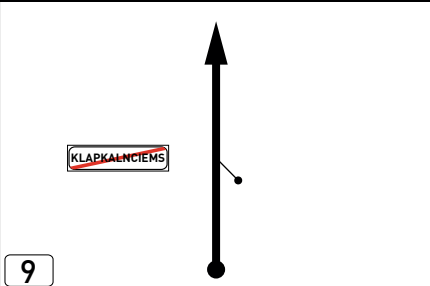

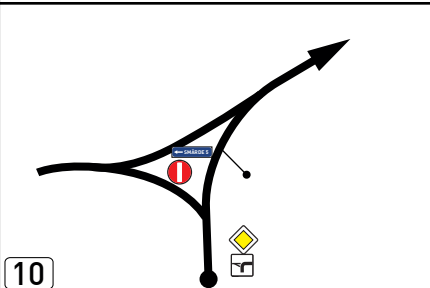

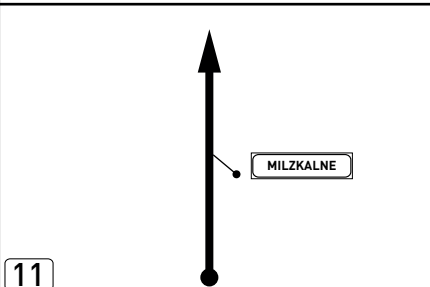

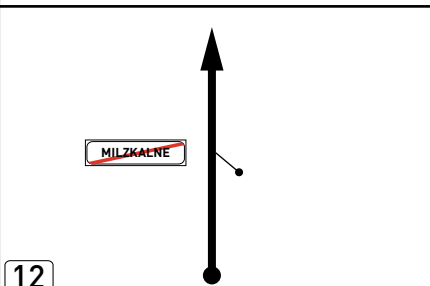



**Remote Refuel Sēme**

**Service Jurmala**



SERVICE ROUTE 4			DISTANCE/ DISTANCE: <b>40.65 km</b>	
From Service Jurmala to Remote Refuel Sēme				
DISTANCE/ DISTANCE		VIRZIENS/ DIRECTION	INFORMĀCIJA/ INFORMATION	ATTĀLUMS LĪDZ LK/ DISTANCE REGRESS
KOPĀ/ TOTAL	LĪDZ ORIENT./ PARTIAL			
0.00	0.00	 1	From Service Jurmala  N 56.97631 E 23.55017	40.65
0.20	0.20	 2	<del>JŪRMALA</del>	40.45
0.73	0.53	 3	BIGAŅCIEMS	39.92
2.34	1.61	 4	<del>BIGAŅCIEMS</del> LAPMEŽCIEMS	38.31
5.25	2.91	 5	RAGACIEMS <del>LAPMEŽCIEMS</del>	35.40
7.38	2.13	 6	<del>RAGACIEMS</del>	33.27

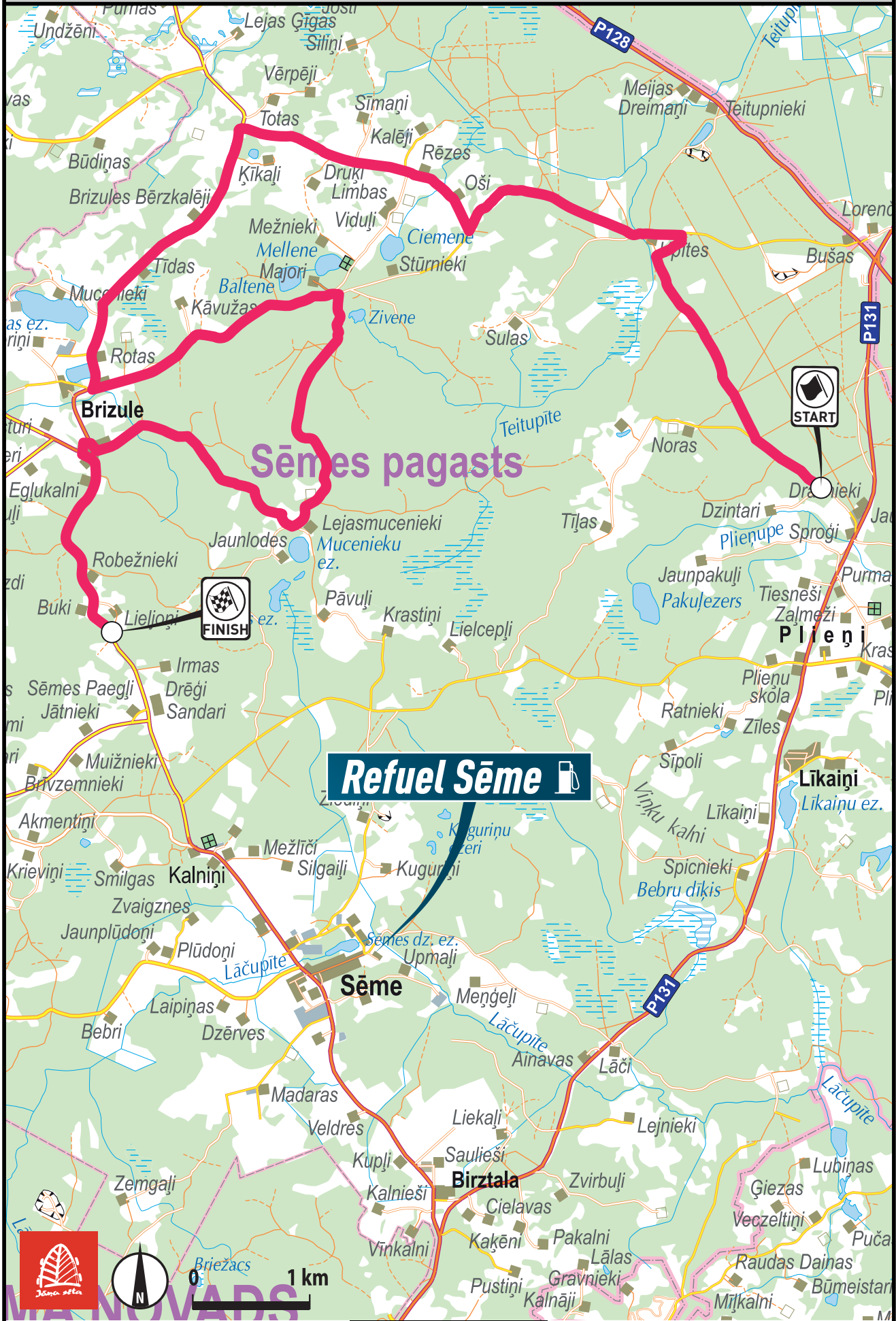
SERVICE ROUTE 4			DISTANCE/ DISTANCE: <b>40.65 km</b>	
From Service Jurmala to Remote Refuel Sēme				
DISTANCE/ DISTANCE		VIRZIENS/ DIRECTION	INFORMĀCIJA/ INFORMATION	ATTĀLUMS LĪDZ LK/ DISTANCE REGRESS
KOPĀ/ TOTAL	LĪDZ ORIENT./ PARTIAL			
13.83	6.45	 <p>7</p>		26.82
14.19	0.36	 <p>8</p>		26.46
15.47	1.28	 <p>9</p>		25.18
23.19	7.72	 <p>10</p>		17.46
25.99	2.80	 <p>11</p>		14.66
27.08	1.09	 <p>12</p>		13.57

SERVICE ROUTE 4			DISTANCE/ DISTANCE: <b>40.65 km</b>	
From Service Jurmala to Remote Refuel Sēme				
DISTANCE/ DISTANCE		VIRZIENS/ DIRECTION	INFORMĀCIJA/ INFORMATION	ATTĀLUMS LĪDZ LK/ DISTANCE REGRESS
KOPĀ/ TOTAL	LĪDZ ORIENT./ PARTIAL			
29.06	1.98	 13		11.59
30.22	1.16	 14	 KOLKA 106 →	10.43
30.79	0.57	 15		9.86
31.34	0.55	 16		9.31
33.20	1.86	 17		7.45
37.22	4.02	 18		3.43

DISTANCE/ DISTANCE		VIRZIENS/ DIRECTION	INFORMĀCIJA/ INFORMATION	ATTĀLUMS LĪDZ LK/ DISTANCE REGRESS
KOPĀ/ TOTAL	LĪDZ ORIENT./ PARTIAL			
SERVICE ROUTE 4		DISTANCE/ DISTANCE: <b>40.65 km</b>		
From Service Jurmala to Remote Refuel Sēme				
39.59	2.37			1.06
40.09	0.50			0.56
40.65	0.56		<p><b>Remote Refuel Sēme</b></p> <div style="border: 1px solid black; padding: 2px; display: inline-block;">                 N 57.04398 E 23.13731             </div>	0.00



# SS8/9 "RALLY LATVIJA - 20 YEARS / RALLY LATVIJA FINAL COUNTDOWN"



**SERVICE ROUTE 5**

DISTANCE/ DISTANCE:

From Remote Refuel Sēme to Service Jurmala

**40.61 km**



**Remote Refuel Sēme**

**Service Jurmala**



**SERVICE ROUTE 5**

DISTANCE/ DISTANCE:

**40.61 km**
**From Remote Refuel Sēme to Service Jurmala**

DISTANCE/ DISTANCE		VIRZIENS/ DIRECTION	INFORMĀCIJA/ INFORMATION	ATTĀLUMS LĪDZ LK/ DISTANCE REGRESS
KOPĀ/ TOTAL	LĪDZ ORIENT./ PARTIAL			
0.00	0.00		<p>From Remote Refuel Sēme</p> <div style="border: 1px solid black; padding: 2px; width: fit-content; margin-left: auto; margin-right: auto;">                     N 57.04398 E 23.13731                 </div>	40.61
0.56	0.56			40.05
1.06	0.50			39.55
3.43	2.37		<div style="margin-top: 10px;"> </div>	37.18
7.45	4.02		<div style="margin-top: 10px;"> </div>	33.16
9.28	1.83		<div style="margin-top: 10px;"> <div style="margin-left: 20px;"> </div> </div>	31.33

**SERVICE ROUTE 5**

DISTANCE/ DISTANCE:

**40.61 km**
**From Remote Refuel Sēme to Service Jurmala**

DISTANCE/ DISTANCE		VIRZIENS/ DIRECTION	A G	INFORMĀCIJA/ INFORMATION	ATTĀLUMS LĪDZ LK/ DISTANCE REGRESS
KOPĀ/ TOTAL	LĪDZ ORIENT./ PARTIAL				
9.83	0.55	 7			30.78
10.42	0.59	 8			30.19
11.60	1.18	 9			29.01
13.50	1.90	 10			27.11
14.59	1.09	 11			26.02
17.36	2.77	 12			23.25



SERVICE ROUTE 5			DISTANCE/ DISTANCE:	
			<b>40.61 km</b>	
From Remote Refuel Sēme to Service Jurmala				
DISTANCE/ DISTANCE		VIRZIENS/ DIRECTION	INFORMĀCIJA/ INFORMATION	ATTĀLUMS LĪDZ LK/ DISTANCE REGRESS
KOPĀ/ TOTAL	LĪDZ ORIENT./ PARTIAL			
25.12	7.76	 13		15.49
26.40	1.28	 14		14.21
26.74	0.34	 15		13.87
33.21	6.47	 16		7.40
34.87	1.66	 17		5.74
35.33	0.46	 18		5.28

<b>SERVICE ROUTE 5</b>	DISTANCE/ DISTANCE: <b>40.61 km</b>
------------------------	--

## From Remote Refuel Sēme to Service Jurmala

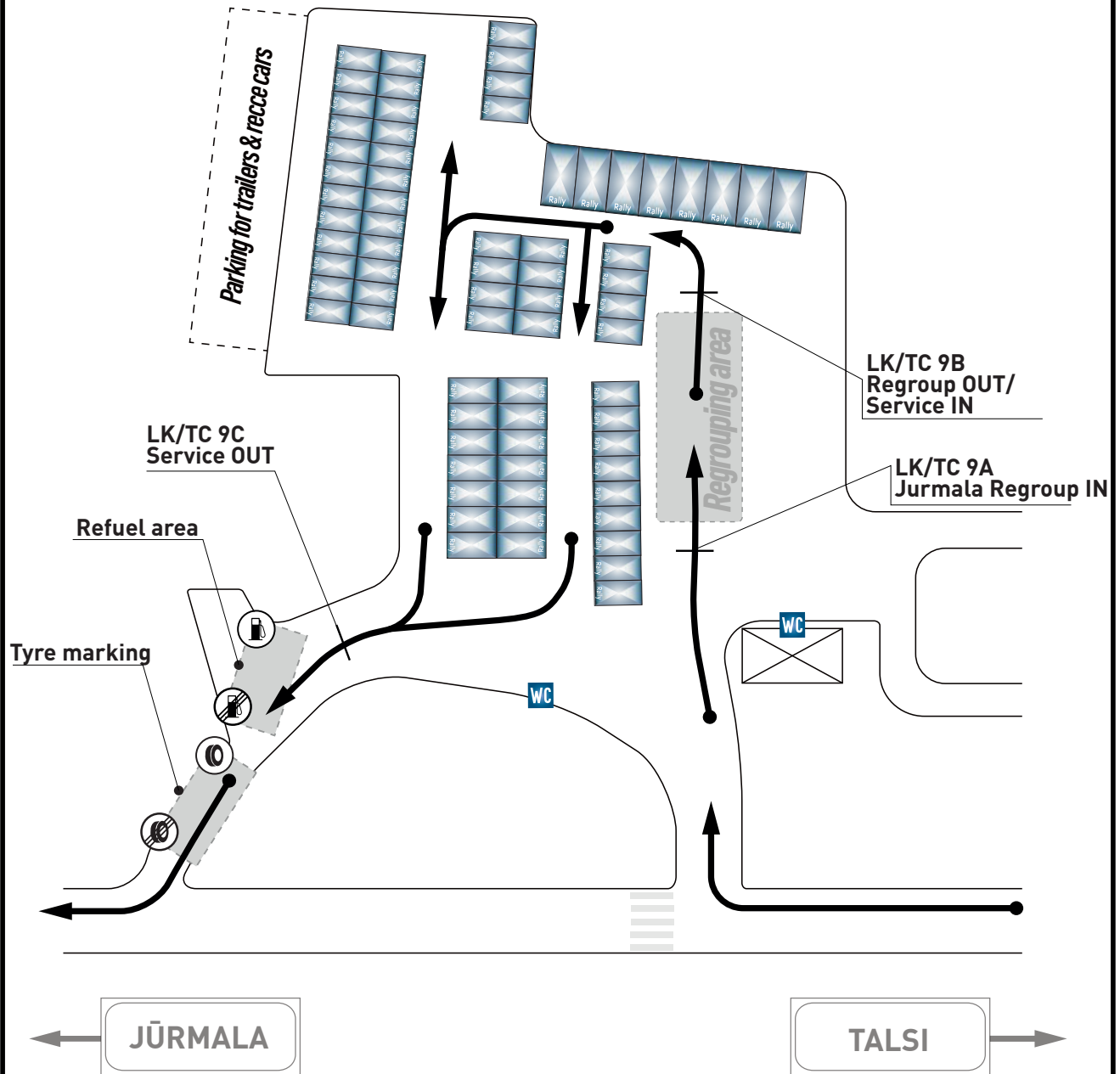
DISTANCE/ DISTANCE		VIRZIENS/ DIRECTION	INFORMĀCIJA/ INFORMATION	ATTĀLUMS LĪDZ LK/ DISTANCE REGRESS
KOPĀ/ TOTAL	LĪDZ ORIENT./ PARTIAL			
38.24	2.91		<div style="border: 1px solid black; padding: 2px; margin-bottom: 5px;"><del>LAPMEŽCIEMS</del></div> <div style="border: 1px solid black; padding: 2px;">BIGAUNCIEMS</div>	2.37
39.85	1.61		<div style="border: 1px solid black; padding: 2px;"><del>BIGAUNCIEMS</del></div>	0.76
40.38	0.53		<div style="border: 1px solid black; padding: 2px;">JŪRMALA</div>	0.23
40.61	0.23		<p style="margin: 5px 0;"><b>Service Jurmala</b></p> <div style="border: 1px solid black; padding: 2px; width: fit-content; margin: 0 auto;">                 N 56.97631                  E 23.55017             </div>	0.00

LK/ TC **9A** Jurmala Regroup IN  
 LK/ TC **9B** Regroup OUT/ Service IN  
 LK/ TC **9C** Service OUT

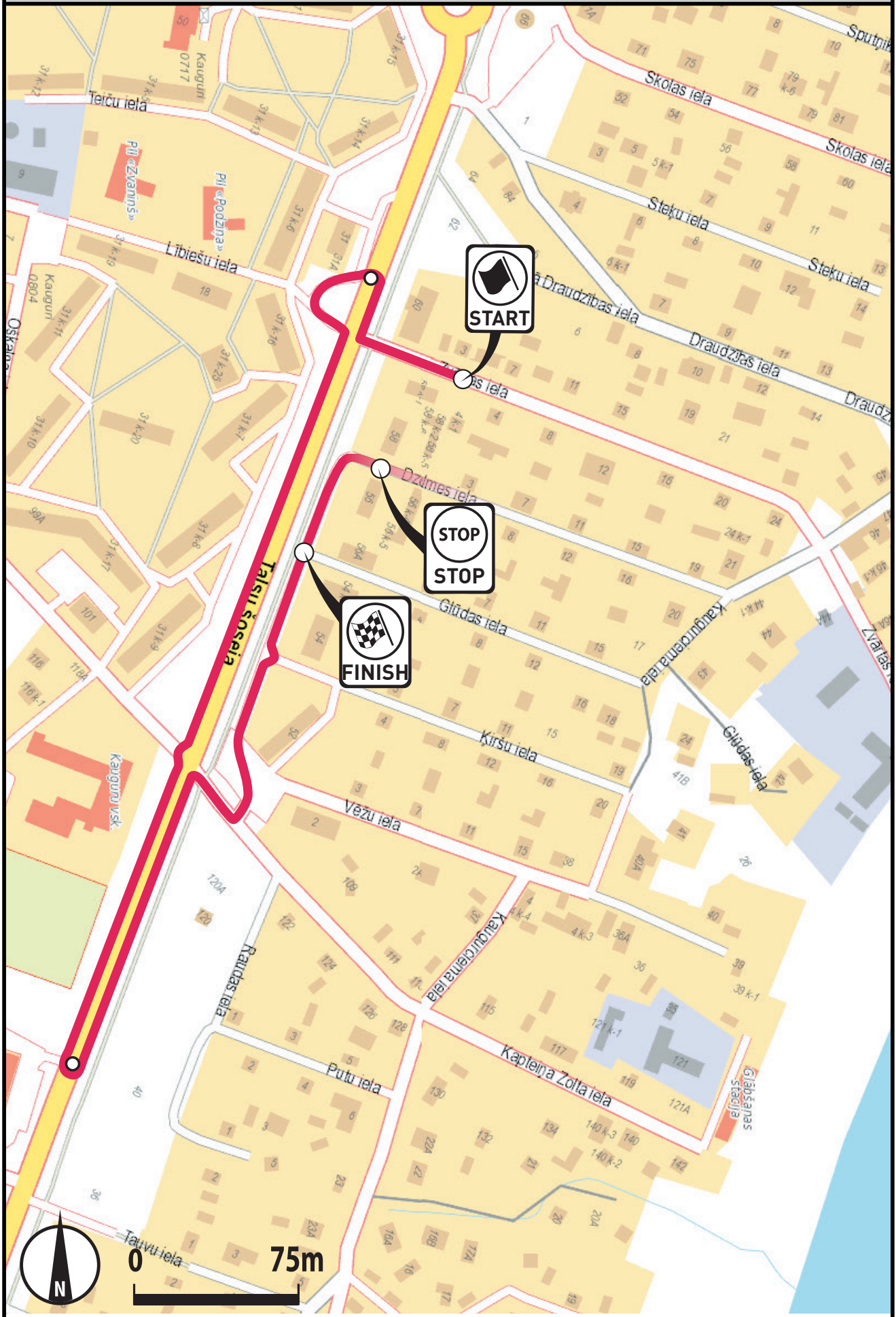
APLIS/ LEG: **2**  
 SEKCIJA/ SECTION: **4/5**  
 LAIKA NORMA/ TIME ALLOWED:

Jūrmalas Servisa shēma E/ Map of Service Park Jurmala E

**30 min**



# SS10/11 "JURMALA CITY SPECIAL 1/ JURMALA CITY SPECIAL 2"





# SERVICE ROUTE 6

DISTANCE/ DISTANCE:

From Service Jurmala to Service BKSB

**57.29 km**



**Service Jurmala**

**Service BKSB**

SERVICE ROUTE 6		DISTANCE/ DISTANCE: <b>57.29 km</b>		
From Service Jurmala to Service BKSB				
DISTANCE/ DISTANCE		VIRZIENS/ DIRECTION	INFORMĀCIJA/ INFORMATION	ATTĀLUMS LĪDZ LK/ DISTANCE REGRESS
KOPĀ/ TOTAL	LĪDZ ORIENT./ PARTIAL			
0.00	0.00	<p>1</p>	<p>From Service Jurmala</p> <div style="border: 1px solid black; padding: 2px; display: inline-block;">                 N 56.97631 E 23.55017             </div>	57.29
0.32	0.32	<p>2</p>	<div style="border: 1px solid black; padding: 2px; display: inline-block;">                 CENTRS →             </div>	56.97
3.52	3.20	<p>3</p>	<p>NESTE</p> <div style="border: 1px solid black; padding: 2px; display: inline-block;">                 RĪGA 42 →             </div>	53.77
5.60	2.08	<p>4</p>		51.69
6.42	0.82	<p>5</p>		50.87
6.49	0.07	<p>6</p>	<div style="border: 1px solid black; padding: 2px; display: inline-block;">                 RĪGA →             </div> <div style="border: 1px solid black; padding: 2px; display: inline-block; margin-left: 10px;">                 VENTSPILS →             </div>	50.80

SERVICE ROUTE 6		DISTANCE/ DISTANCE: <b>57.29 km</b>		
From Service Jurmala to Service BKSB				
DISTANCE/ DISTANCE		VIRZIENS/ DIRECTION	INFORMĀCIJA/ INFORMATION	ATTĀLUMS LĪDZ LK/ DISTANCE REGRESS
KOPĀ/ TOTAL	LĪDZ ORIENT./ PARTIAL			
8.19	1.70	 7		49.10
8.27	0.08	 8		49.02
9.67	1.40	 9		47.62
14.43	4.76	 10		42.86
15.60	1.17	 11		41.69
26.20	10.60	 12		31.09

**SERVICE ROUTE 6**

 DISTANCE/ DISTANCE:  
**57.29 km**
**From Service Jurmala to Service BKSB**

DISTANCE/ DISTANCE		VIRZIENS/ DIRECTION	INFORMĀCIJA/ INFORMATION	ATTĀLUMS LĪDZ LK/ DISTANCE REGRESS
KOPĀ/ TOTAL	LĪDZ ORIENT./ PARTIAL			
26.75	0.55	 13		30.54
32.30	5.55	 14		24.99
37.73	5.43	 15		19.56
41.63	3.90	 16		15.66
42.41	0.78	 17		14.88
42.92	0.51	 18		14.37



## SERVICE ROUTE 6

 DISTANCE/ DISTANCE:  
**57.29 km**

## From Service Jurmala to Service BKSB

DISTANCE/ DISTANCE		VIRZIENS/ DIRECTION	A G INFORMĀCIJA/ INFORMATION	ATTĀLUMS LĪDZ LK/ DISTANCE REGRESS
KOPĀ/ TOTAL	LĪDZ ORIENT./ PARTIAL			
44.36	1.44	<p>19</p>		12.93
45.83	1.47	<p>20</p>		11.46
49.83	4.00	<p>21</p>		7.46
50.11	0.28	<p>22</p>		7.18
50.76	0.65	<p>23</p>		6.53
51.84	1.08	<p>24</p>		5.45



SERVICE ROUTE 6		DISTANCE/ DISTANCE: <b>57.29 km</b>		
From Service Jurmala to Service BKSB				
DISTANCE/ DISTANCE		VIRZIENS/ DIRECTION	INFORMĀCIJA/ INFORMATION	ATTĀLUMS LĪDZ LK/ DISTANCE REGRESS
KOPĀ/ TOTAL	LĪDZ ORIENT./ PARTIAL			
52.72	0.88			4.57
53.53	0.81			3.76
53.69	0.16			3.60
54.46	0.77			2.83
56.31	1.85			0.98
57.04	0.73			0.25

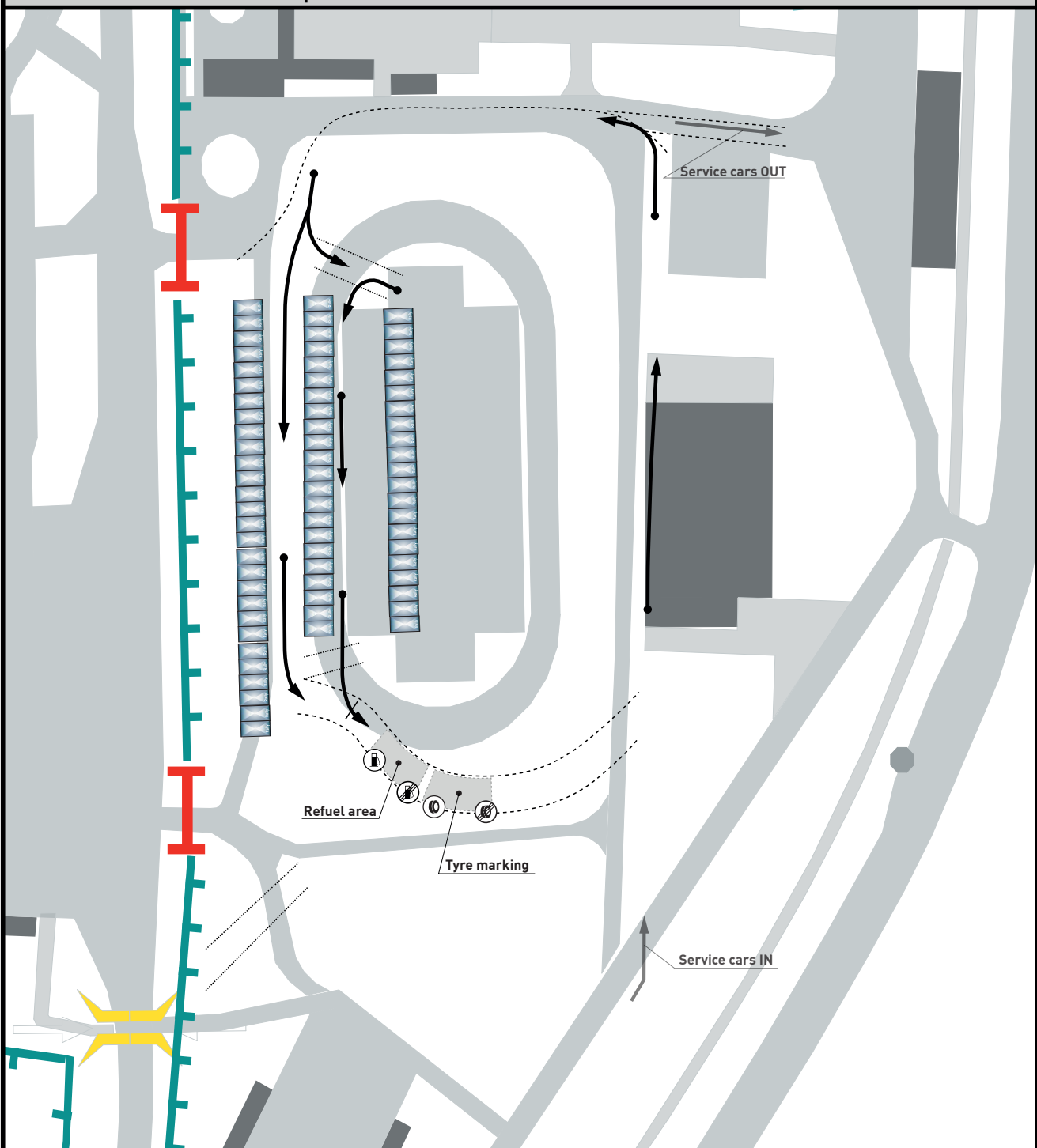
**SERVICE ROUTE 6**

DISTANCE/ DISTANCE:

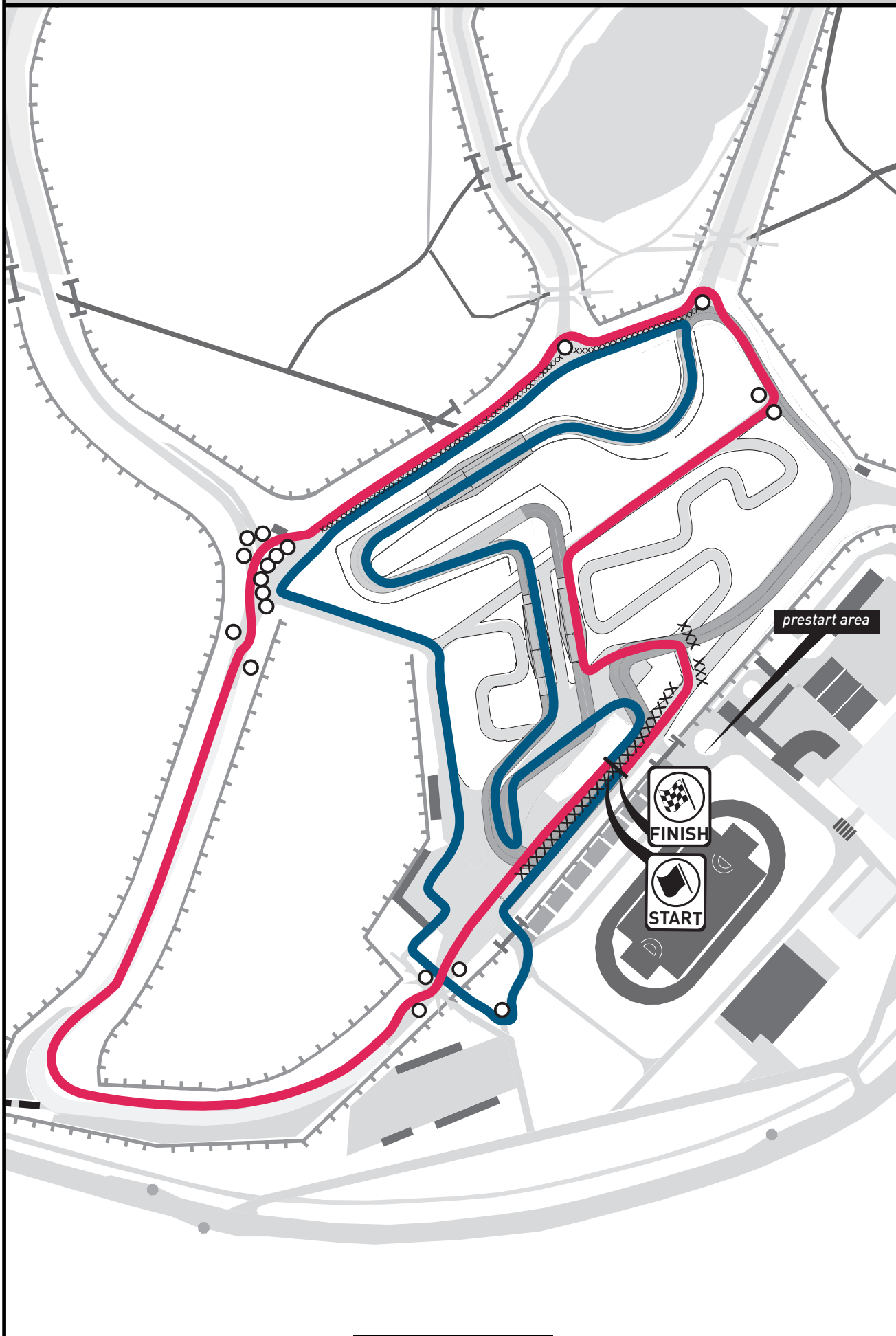
**57.29 km**
**From Service Jurmala to Service BKSB**

DISTANCE/ DISTANCE		VIRZIENS/ DIRECTION	INFORMĀCIJA/ INFORMATION	ATTĀLUMS LĪDZ LK/ DISTANCE REGRESS
KOPĀ/ TOTAL	LĪDZ ORIENT./ PARTIAL			
57.29	0.25		<b>Service BKSB</b>  Vārti #6/ Gate #6	0.00

Servisa shēma BKSB/ Map of Service BKSB



# SS12 "CONTI STL PARALEL STAGE BIKERNIEKI TRACK"

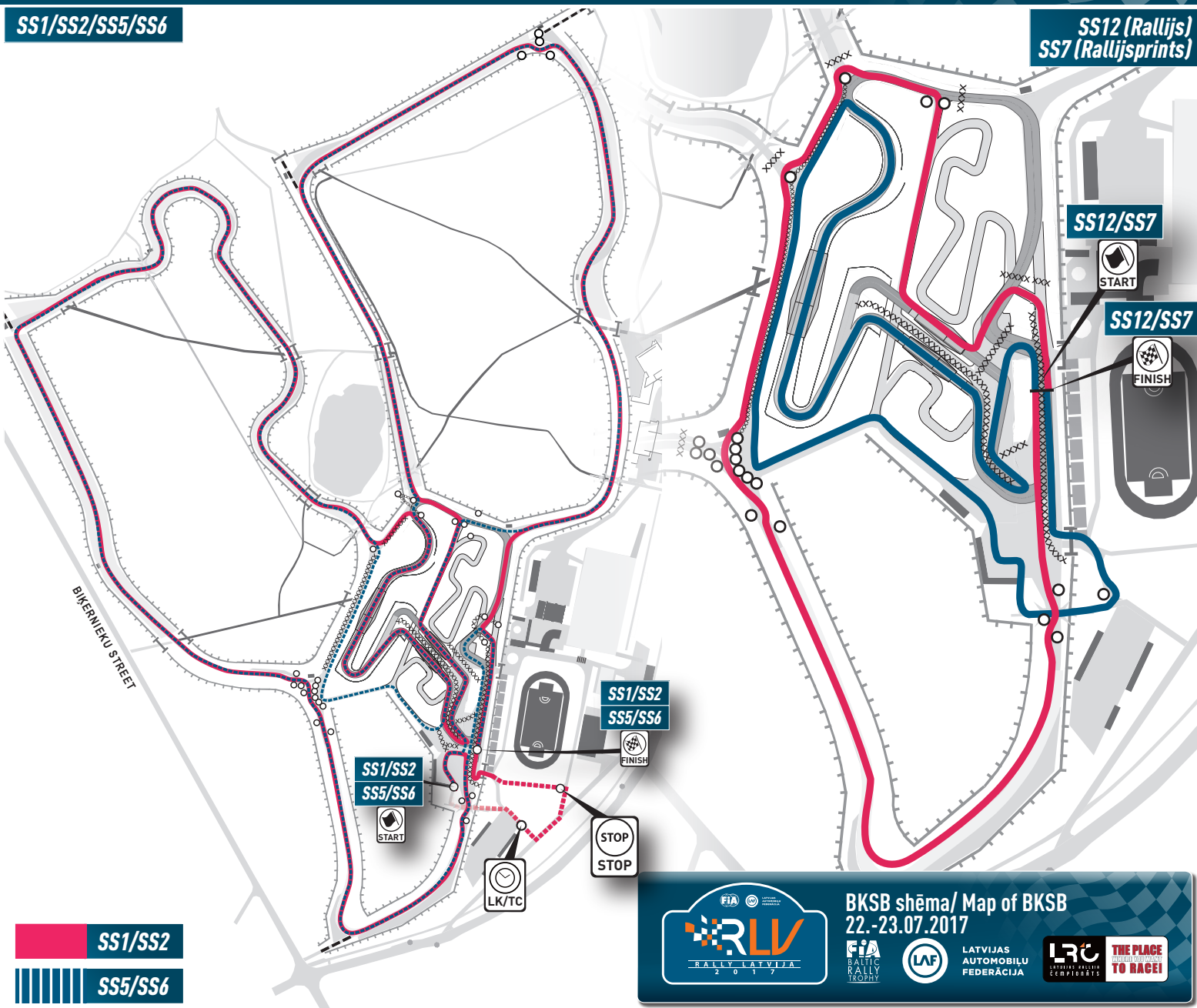


DISTANCE/ DISTANCE		VIRZIENS/ DIRECTION	A G	INFORMĀCIJA/ INFORMATION	ATTĀLUMS LĪDZ LK/ DISTANCE REGRESS
KOPĀ/ TOTAL	LĪDZ ORIENT./ PARTIAL				
SERVICE ROUTE 7					DISTANCE/ DISTANCE: <b>2.31 km</b>
From Service BKSB to Final Technical Scrutineering - Autobrava					
0.00	0.00	<p>1</p>		<p><b>From Service BKSB</b></p> <p>Uz Sergeja Eizenšteina ielu/ To Sergeja Eizenšteina street</p>	2.31
0.32	0.32	<p>2</p>		<p>Uz Gaļezera ielu/ To Gaļezera street</p>	1.99
0.91	0.59	<p>3</p>		<p>Uz Hipokrāta ielu/ To Hipokrāta street</p>	1.40
2.03	1.12	<p>4</p>		<p>Uz Biķernieku ielu/ To Biķernieku street</p>	0.28
2.31	0.28	<p>5</p>		<p><b>Final Technical Scrutineering Autobrava</b></p> <p>N 56.95702 E 24.24242</p>	0.00



SS1/SS2/SS5/SS6

SS12 (Rallijs)  
SS7 (Rallijsprints)



BKS B shēma/ Map of BKS B  
22.-23.07.2017



LATVIJAS  
AUTOMOBILU  
FEDERĀCIJA



THE PLACE  
TO RACE!

Rallija 1. apla karte/ Map of Leg 1 Rally/  
23.07.2017

LATVIJAS  
AUTOMOBILU  
FEDERĀCIJA

THE PLACE  
TO RACE!







Rallija 2. apla karte/ Map of Leg 2 Rally/ 23.07.2017



LATVIJAS AUTOMOBILU FEDERĀCIJA



THE PLACE TO RACE!

